




Tionscadal Éireann  
Project Ireland  
**2040**



*Comhairle Chontae Uíbh Fhailí*  
Offaly County Council

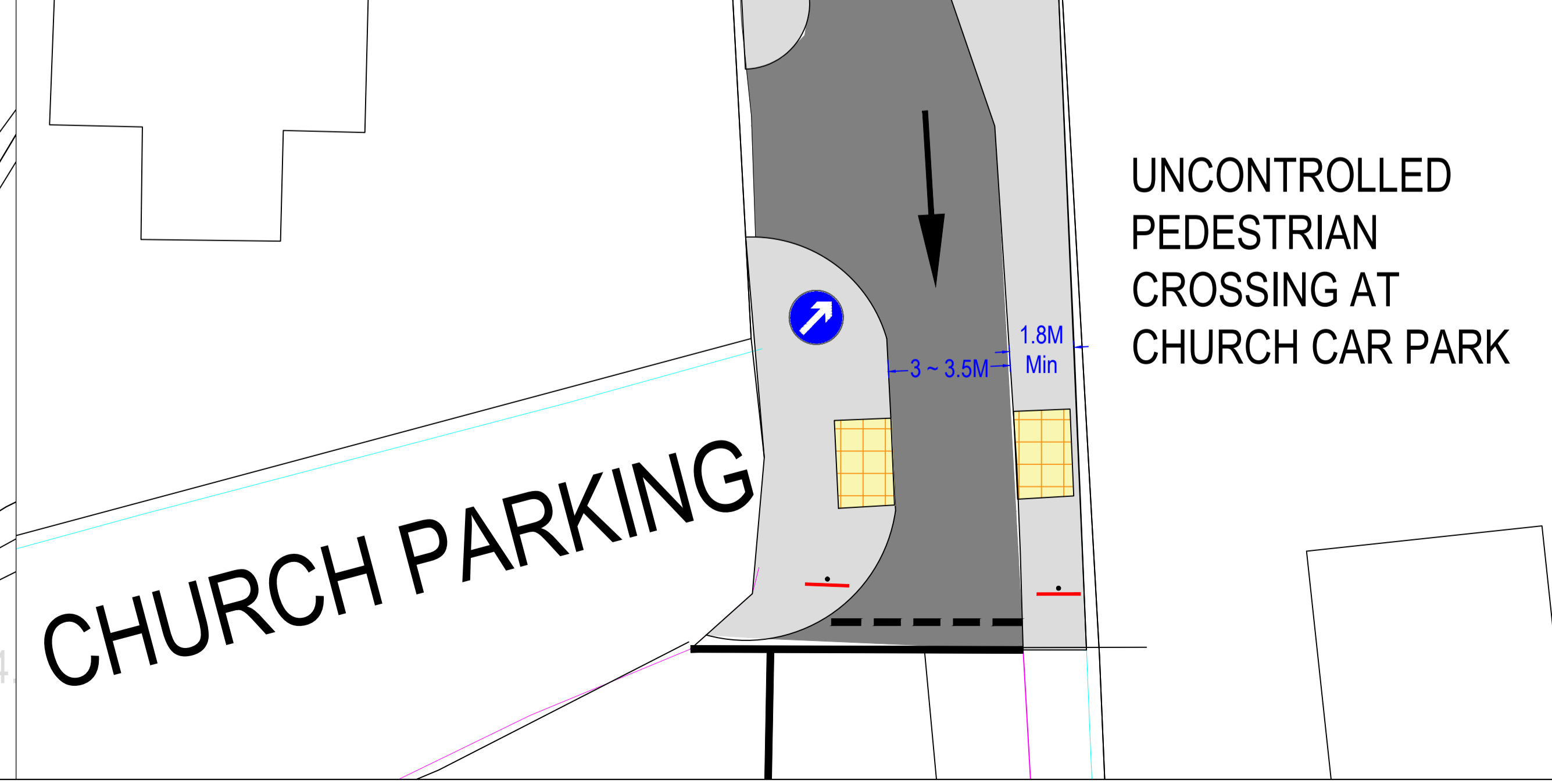
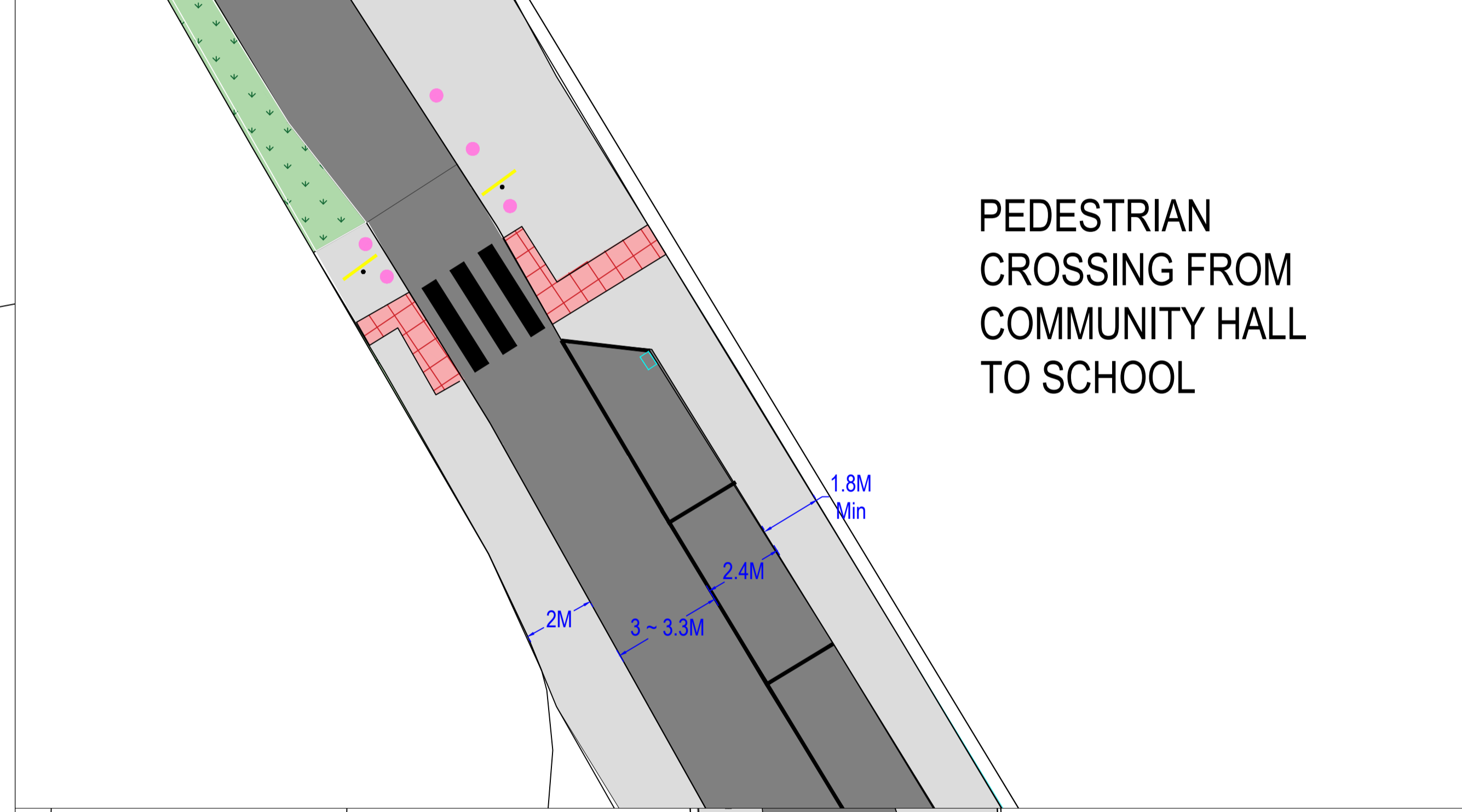
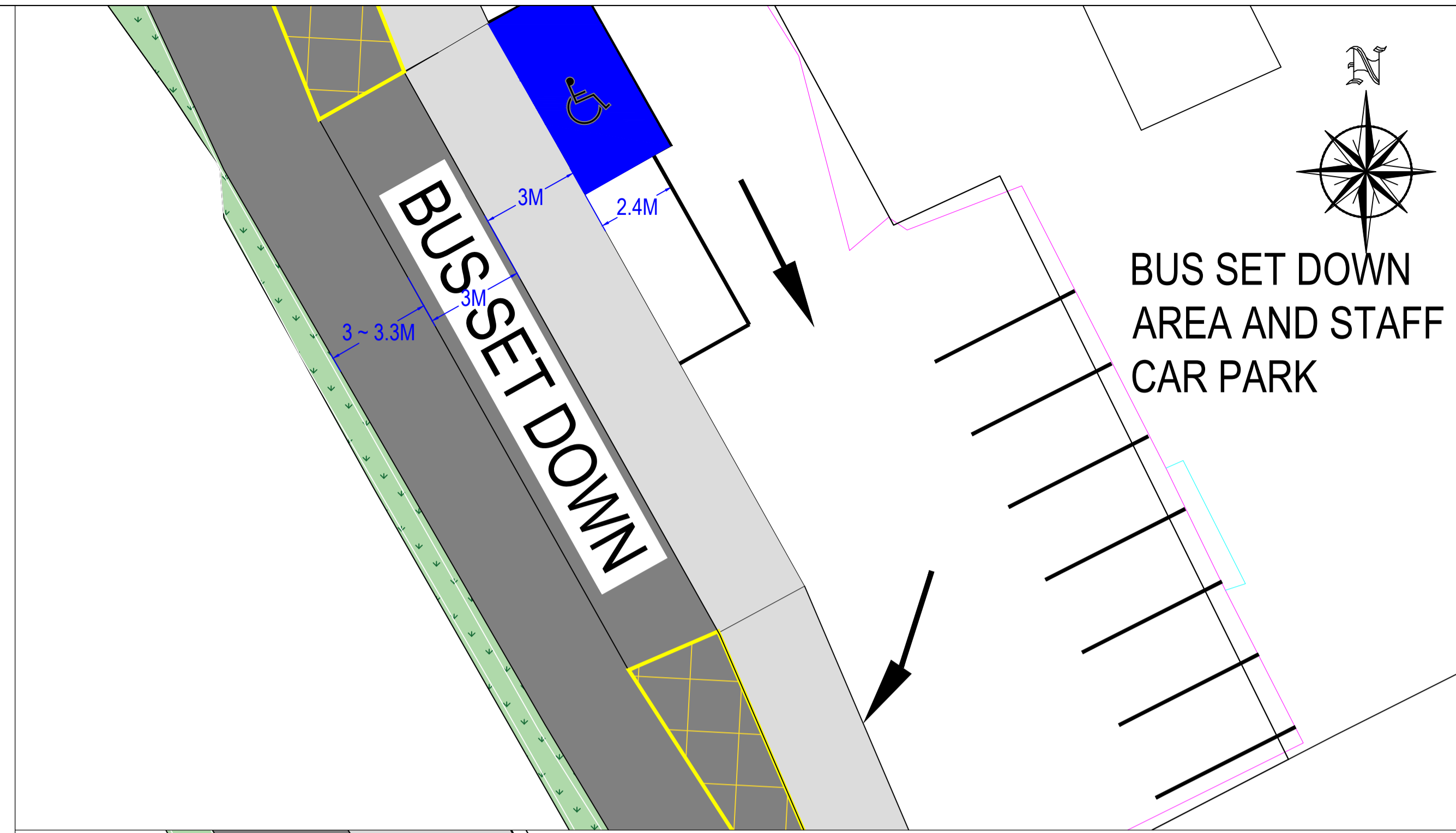
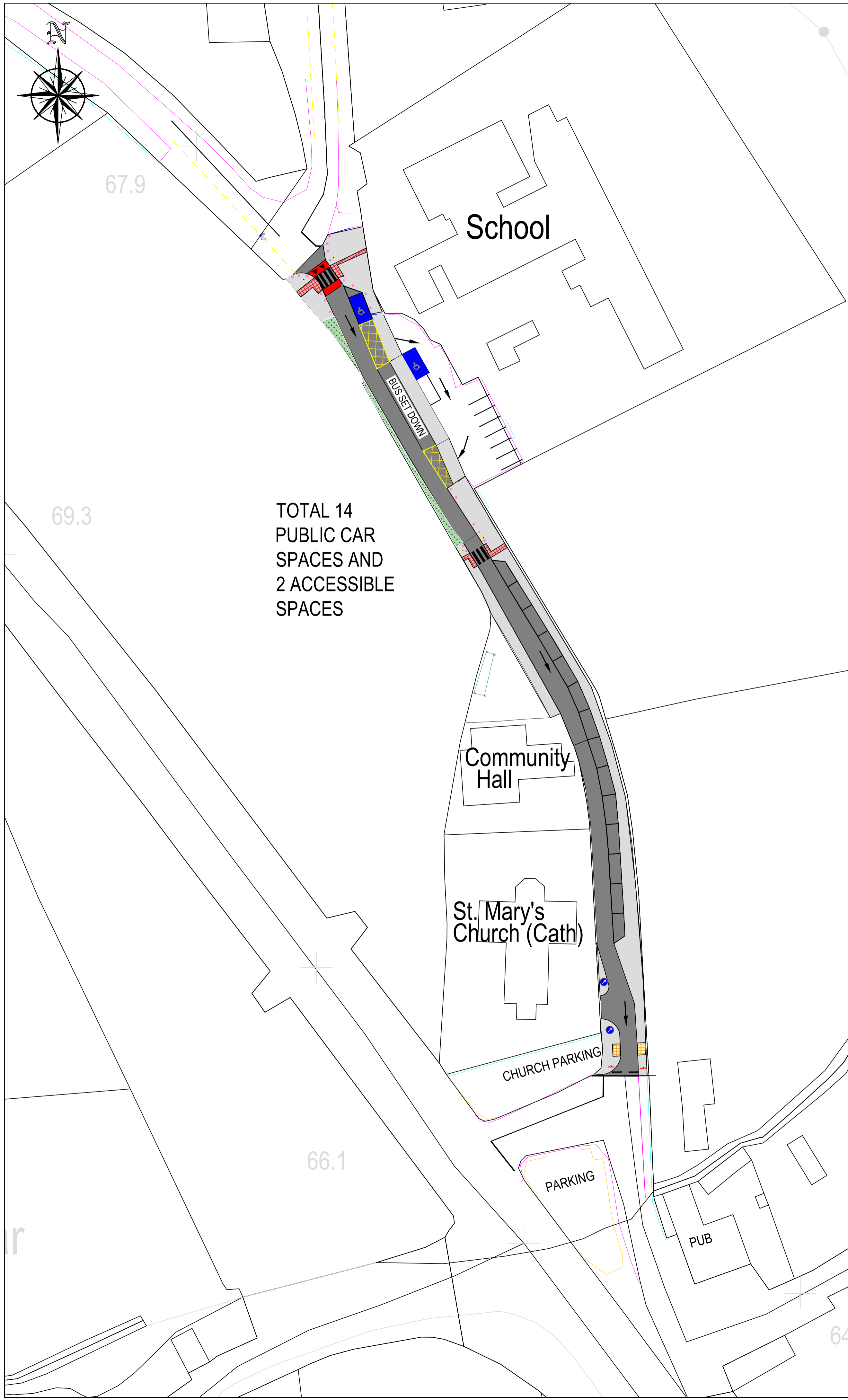
# Proposed New Road Layout at Tober National School, Tober, Co. Offaly

## PART VIII - DRAWINGS

Tullamore Municipal District,  
Offaly County Council,  
Town Hall,  
Cormac Street,  
Tullamore,  
Co. Offaly.  
Tel: (057)9354270  
Email: [tullamoremd@offalycoco.ie](mailto:tullamoremd@offalycoco.ie)


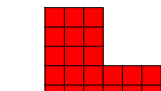

Tom Shanahan  
Director of Services,  
Offaly County Council,  
Aras an Chontae,  
Charleville Road,  
Tullamore,  
Co. Offaly.









NOTES:



FOOTPATH

-  PROPOSED FOOTPATH
-  PROPOSED TACTILE RED
-  PROPOSED TACTILE BUFF



PAVEMENT

-  PROPOSED PAVEMENT
-  EXISTING ROAD EDGE
-  PROPOSED GRASS VERGE
-  PROPOSED RAMP

BOLLARDS AND GULLIES

-  PROPOSED GULLY
-  PROPOSED PENCIL BOLLARD

SIGNAGE

-  PROPOSED PEDESTRIAN CROSSING SIGN
-  PROPOSED NO ENTRY SIGN

Includes Ordnance Survey Ireland data reproduced under OSI License number 2025/32/CCMA/Offaly County Council.

Unauthorized reproduction infringes Ordnance Survey Ireland and Government of Ireland copyright.

© Ordnance Survey Ireland, 2025

DESCRIPTION	DATE	INT.	REV.



**Offaly County Council**  
Tel. (057) 9346800

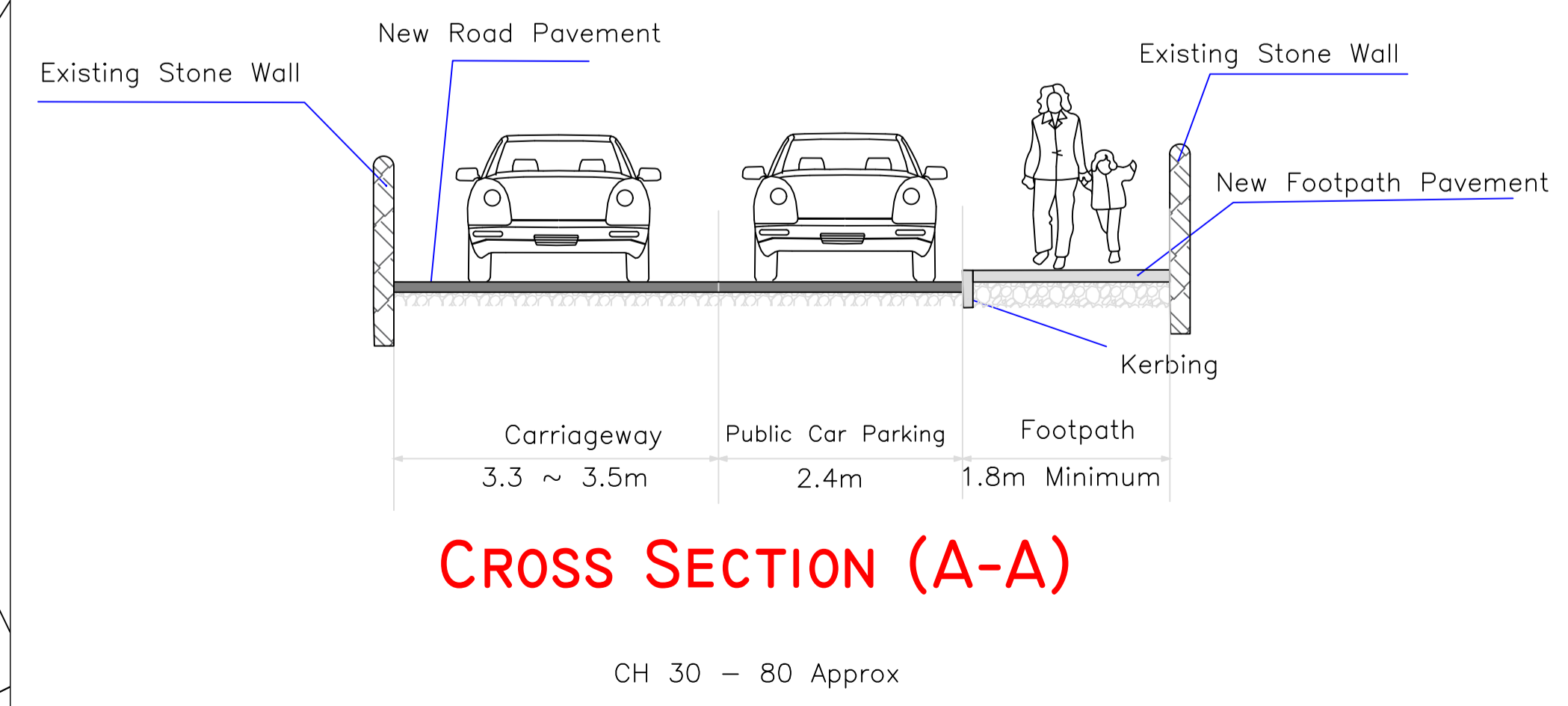
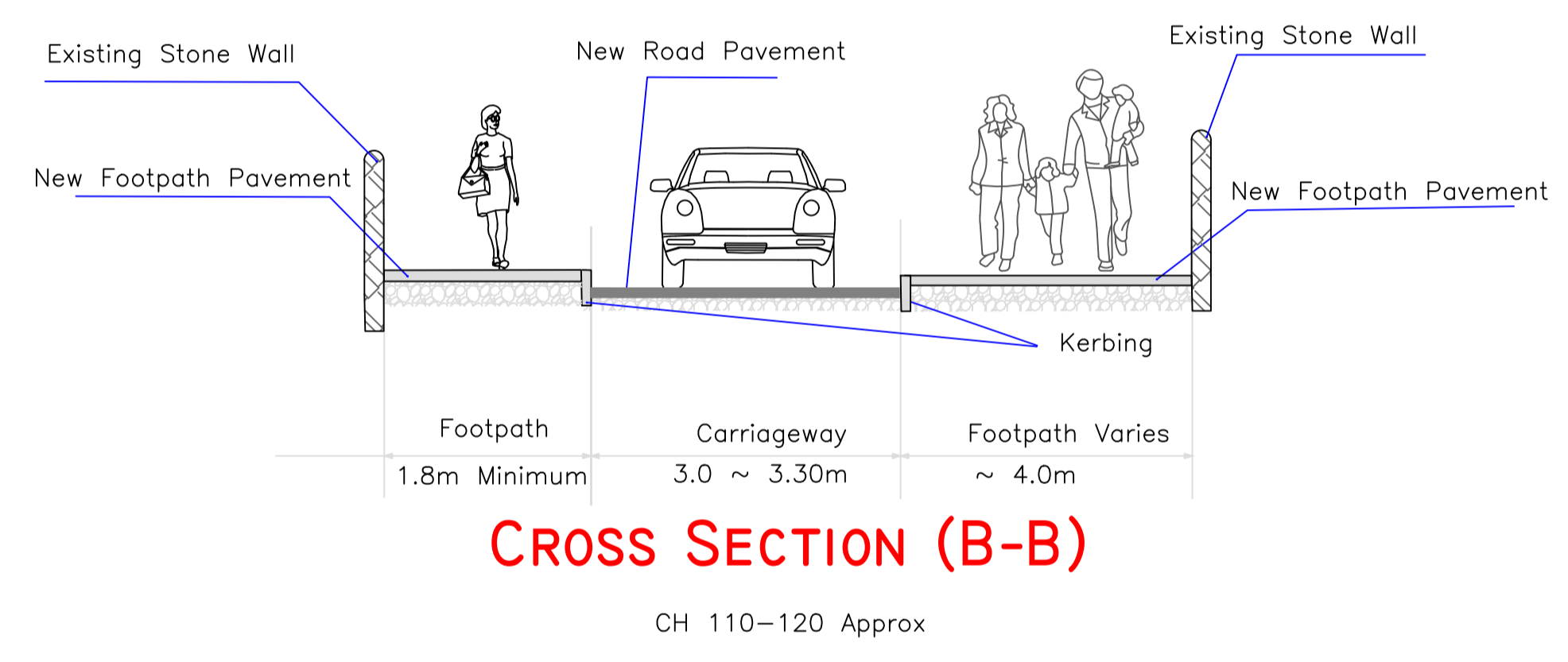
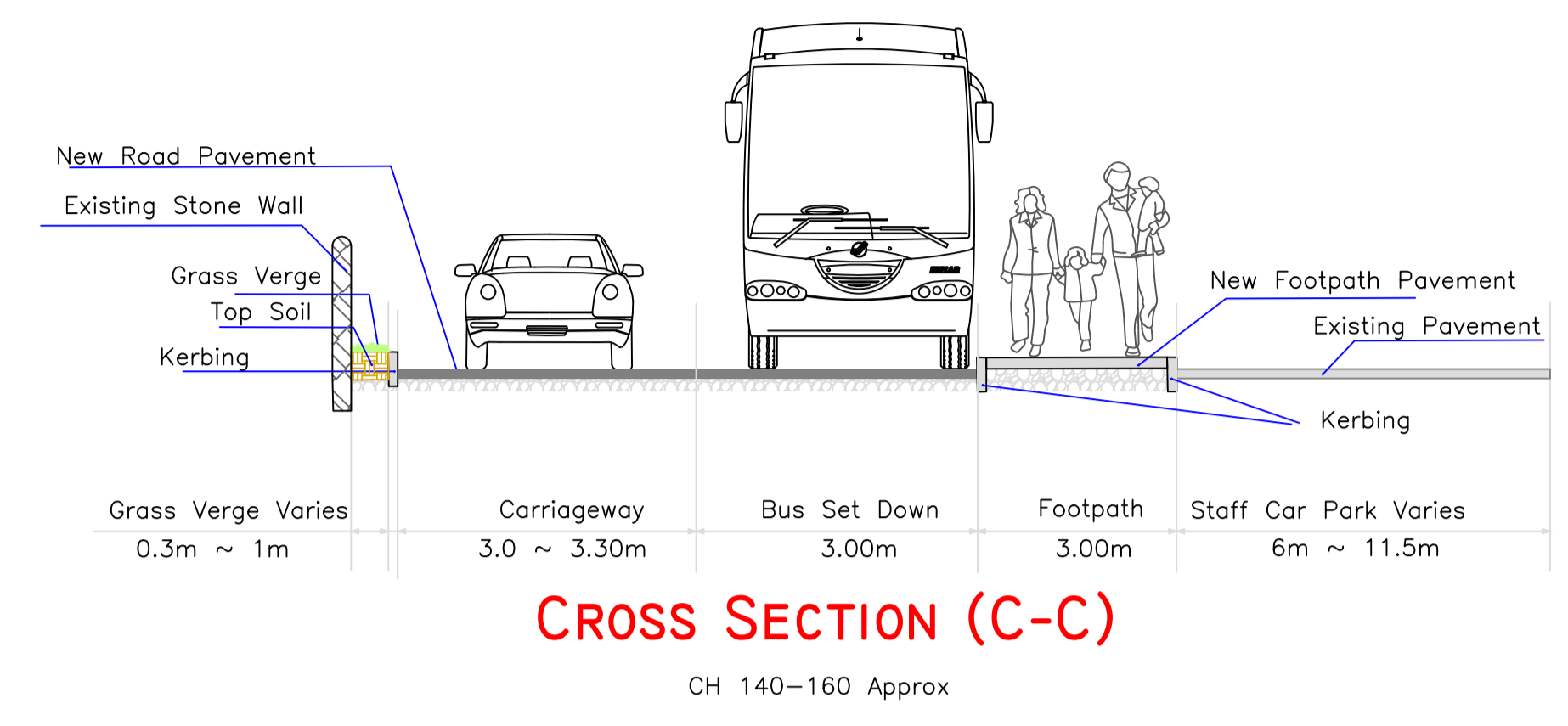
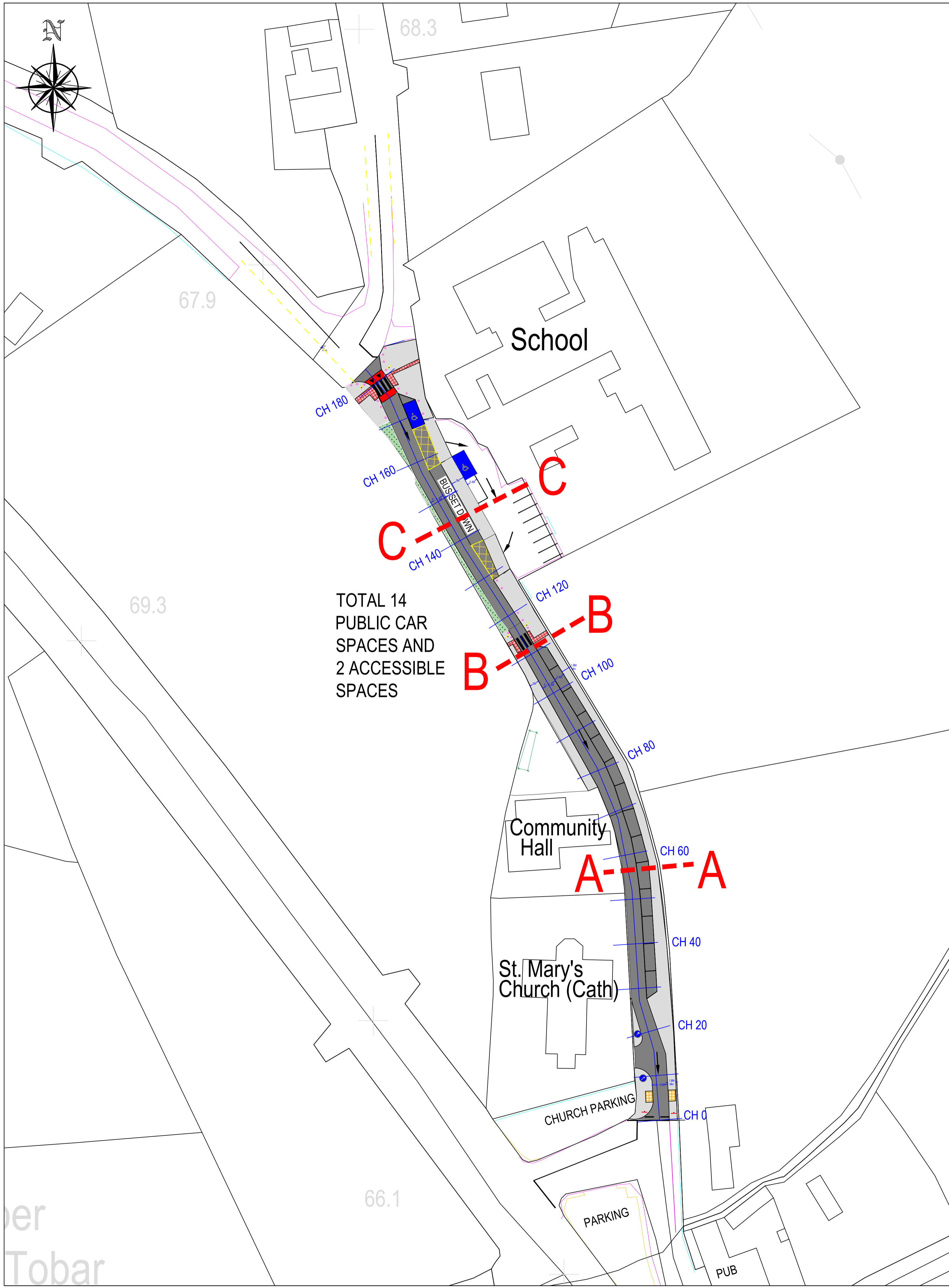
Mr. Tom Shanahan, CEng, F.I.E.I.  
Director of Services,  
Aras an Chontae,  
Tullamore, Co., Offaly.

PROJECT  
Proposed Part 8 Development: Proposed New Road  
Layout at Tober National School, Tober, Co. Offaly

TITLE  
Proposed Layout Plan

SCALES LAYOUT 1:500 @A1. ZOOMED AREAS 1:125 @A1.	ROAD NO L-2019	DRAWING NO OY/24/PAV/001/01	
	DATE JUL 2024	DRAWN BY P.E.	CHECKED J.C.





**NOTES:**

- FOOTPATH**
- PROPOSED FOOTPATH
  - PROPOSED TACTILE RED
  - PROPOSED TACTILE BUFF
- PAVEMENT**
- PROPOSED PAVEMENT
  - EXISTING ROAD EDGE
  - PROPOSED GRASS VERGE
  - PROPOSED RAMP
- BOLLARDS AND GULLIES**
- PROPOSED GULLY
  - PROPOSED PENCIL BOLLARD
- SIGNAGE**
- PROPOSED PEDESTRIAN CROSSING SIGN
  - PROPOSED NO ENTRY SIGN

Includes Ordnance Survey Ireland data reproduced under OSI License number 2025/32/CCMA/Offaly County Council.

Unauthorized reproduction infringes Ordnance Survey Ireland and Government of Ireland copyright.

© Ordnance Survey Ireland, 2025

DESCRIPTION	DATE	INT.	REV.

**Offaly County Council**  
Tel. (057) 9346800

Mr. Tom Shanahan, CEng, F.I.E.I.  
Director of Services,  
Aras an Chontae,  
Tullamore, Co., Offaly.

**PROJECT**  
Proposed Part 8 Development: Proposed New Road Layout at Tober National School, Tober, Co. Offaly

**TITLE**  
Layout Chainage and Cross Sections

<b>SCALES</b> LAYOUT 1:500 @A1 CROSS SECTIONS NTS	ROAD NO L-2019	DRAWING NO OY/24/PAV/001/02
	DATE JUL 24	DRAWN BY P.E.