



Taisteal Gníomhach  
Active Travel  
Comhairle Chontae Uíbh Fhailí  
Offaly County Council

Drawing No.  
OY\_25\_000X\_001



# COLLINS LANE ACTIVE TRAVEL SCHEME

## PROPOSED SOUTH LINK ROAD AT COLLINS LANE, TULLAMORE, COUNTY OFFALY

ARDAN AND MUINIAGH TOWNLAND'S, CO. OFFALY.

### PART 8 - DRAWINGS

Roads Section,  
Offaly County Council,  
Aras an Chontae,  
Charleville Road,  
Tullamore,  
Co. Offaly.  
Tel: (05793)46800  
Fax: (05793)46868

Director of Services,  
Offaly County Council,  
Transport and Active Travel,  
Aras an Chontae,  
Charleville Road,  
Tullamore,  
Co. Offaly.



Taisteal Gníomhach  
Active Travel  
Comhairle Chontae Uíbh Fhailí  
Offaly County Council

Drawing No.  
OY\_25\_000X\_002



# COLLINS LANE ACTIVE TRAVEL SCHEME

## PROPOSED SOUTH LINK ROAD AT COLLINS LANE, TULLAMORE, COUNTY OFFALY

### SCHEDULE OF DRAWINGS

DRAWING TITLE:	DRAWING NUMBER:
COVER SHEET	OY_25_000X_001
SCHEDULE OF DRAWINGS	OY_25_000X_002
SITE LOCATION MAP	OY_25_000X_003
PROPOSED LAYOUT & TYPICAL CROSS SECTION	OY_25_000X_004

Roads Section,  
Offaly County Council,  
Aras an Chontae,  
Charleville Road,  
Tullamore,  
Co. Offaly.  
Tel: (05793)46800  
Fax: (05793)46868

Director of Services,  
Offaly County Council,  
Transport and Active Travel,  
Aras an Chontae,  
Charleville Road,  
Tullamore,  
Co. Offaly.

# OFFALY COUNTY COUNCIL

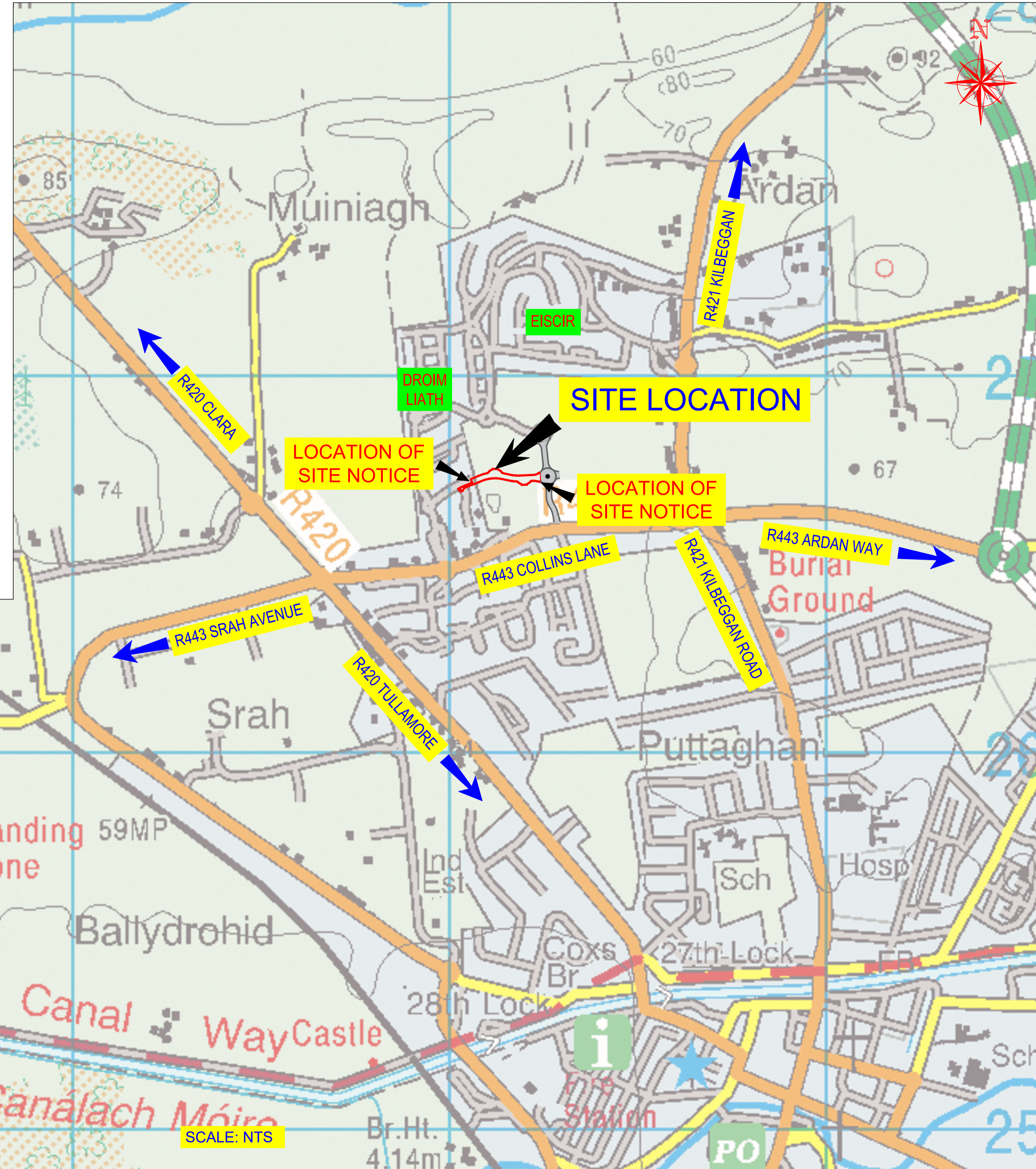
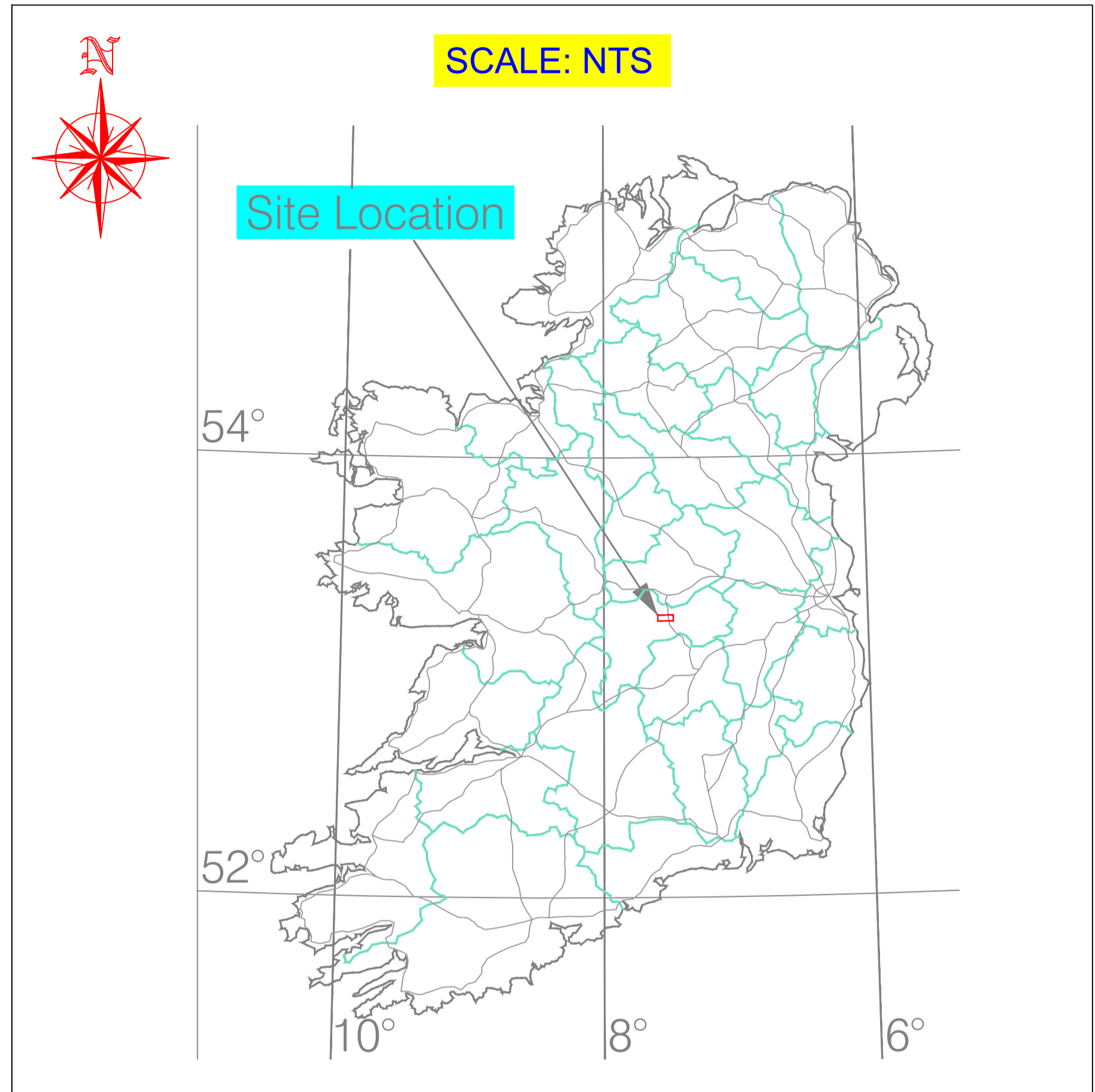
## COLLINS LANE ACTIVE TRAVEL SCHEME



PROPOSED SOUTH LINK ROAD AT COLLINS LANE  
LANE TULLAMORE COUNTY OFFALY - PART 8

**KEY**

— EXTENT OF PART 8 SHOWN THUS



Includes Ordnance Survey Ireland data reproduced under OSI License number 2025/32/CCMA/Offaly County Council.  
Unauthorized reproduction infringes Ordnance Survey Ireland and Government of Ireland copyright.  
© Ordnance Survey Ireland, 2025

DESCRIPTION	DATE	INT.	REV.



Director of Services, Transport and Active Travel,  
**Offaly County Council,**  
Aras an Chontae, Charleville Road,  
Tullamore, County Offaly.

PROJECT  
COLLINS LANE ACTIVE TRAVEL SCHEME  
PROPOSED SOUTH LINK ROAD AT COLLINS LANE,  
TULLAMORE, COUNTY OFFALY - PART 8

TITLE  
SITE LOCATION MAP

SCALES	ROAD NO	DRAWING NO
AS SHOWN NTS	L-6062 & L-60623	OY/25/000X/003
	DATE	DRAWN BY
	JAN 2025	T.R.
		CHECKED
		R.M.

# OFFALY COUNTY COUNCIL

## COLLINS LANE ACTIVE TRAVEL SCHEME



### PROPOSED SOUTH LINK ROAD AT COLLINS LANE TULLAMORE COUNTY OFFALY - PART 8

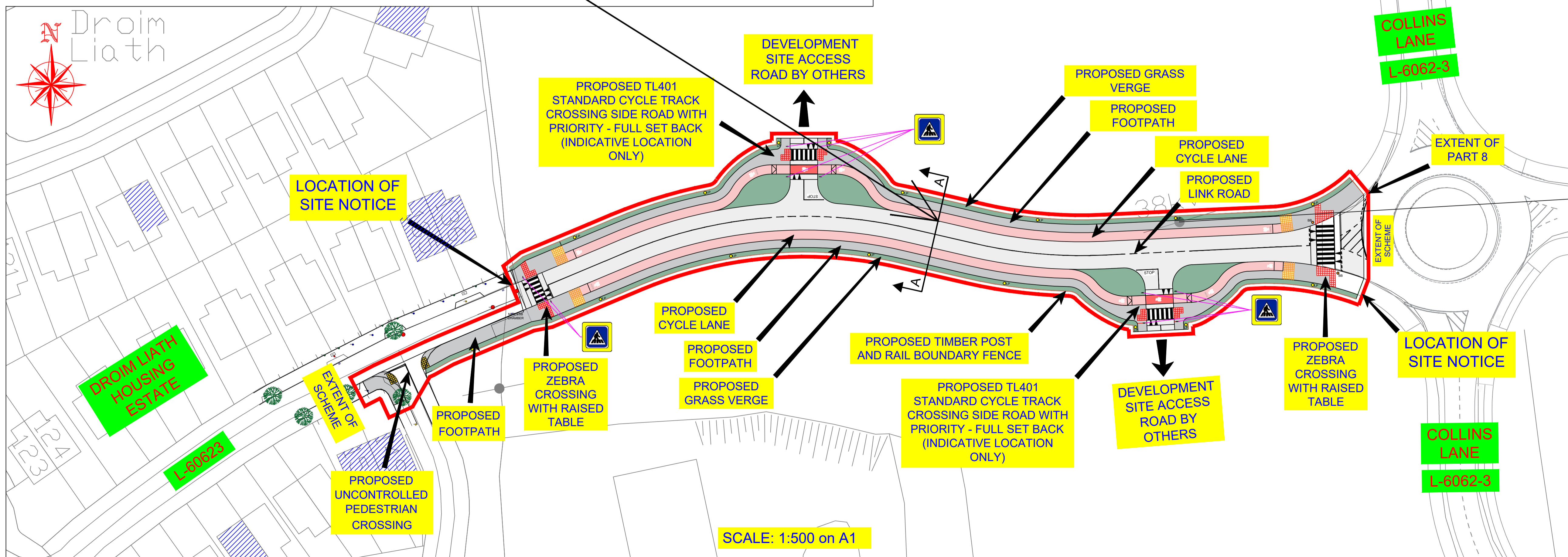
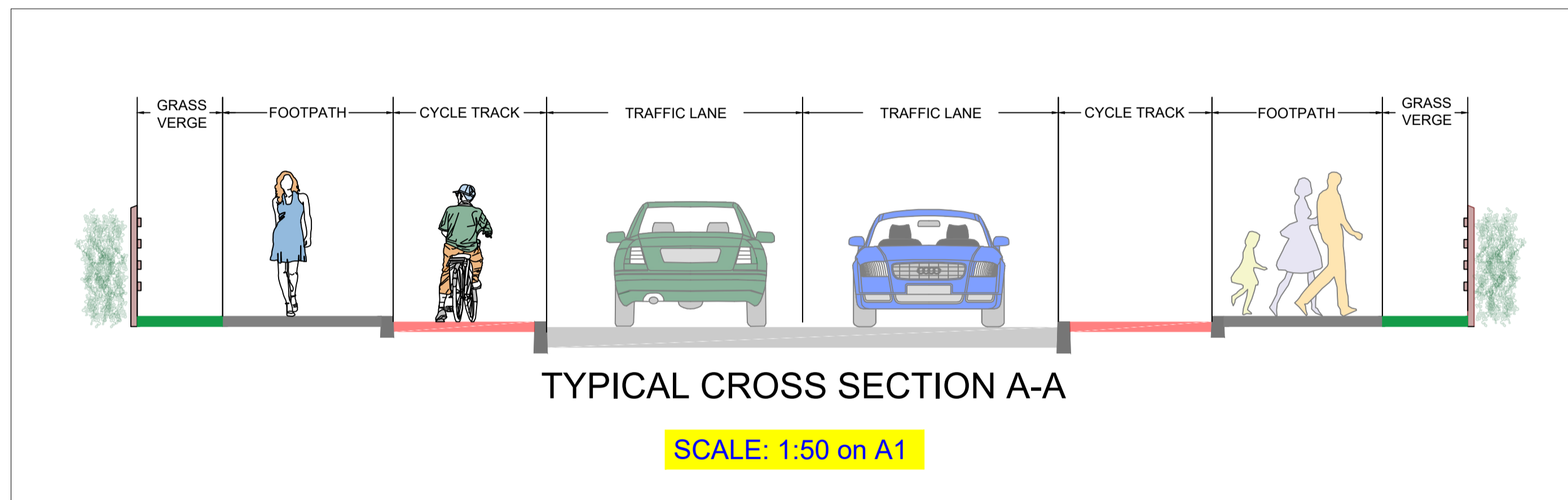
#### COLLINS LANE ACTIVE TRAVEL SCHEME PART 8 - PROPOSED SOUTH LINK ROAD AT COLLINS LANE TULLAMORE, COUNTY OFFALY.

THIS PROJECTS INCLUDES THE FOLLOWING WORKS:

- CONSTRUCTION OF APPROXIMATELY 180 METRES OF SINGLE CARRIAGEWAY.
- CONSTRUCTION OF APPROXIMATELY 360 LINEAR METRES OF FOOTPATHS AND CYCLE PATHS.
- PEDESTRIAN CROSSINGS AND UNCONTROLLED CROSSINGS INCLUDING DROP KERBS AND TACTILE PAVING.
- PROVISION OF ROAD DRAINAGE WITHIN THE SCHEME.
- INSTALLATION OF PUBLIC LIGHTING.
- INSTALLATION OF ROAD MARKINGS AND ROAD SIGNAGE.
- CONSTRUCTION OF BOUNDARY FENCING, WHERE APPROPRIATE.
- PROVISION OF APPROPRIATE LANDSCAPING WORKS.
- RE-LOCATION / DIVERSION OF EXISTING PUBLIC SERVICES AND UTILITIES WHERE NECESSARY.
- ASSOCIATED ANCILLARY WORKS.

#### KEY

- PROPOSED FOOTPATH
- PROPOSED CYCLE LANE
- PROPOSED PAVEMENT
- PROPOSED ZEBRA CROSSING WITH RAISED TABLE
- PROPOSED TACTILE RED
- PROPOSED TACTILE BUFF
- PROPOSED TRAMLINE TACTILE PAVING
- PROPOSED LADDER TACTILE PAVING
- PROPOSED GRASS VERGE/LANDSCAPING
- PROPOSED PUBLIC LIGHTING
- ZEBRA CROSSING SIGN TYPE B
- PROPOSED FENCING
- EXTENT OF PART 8 SHOWN THUS
- EXISTING DWELLING SHOWN THUS



Includes Ordnance Survey Ireland data reproduced under OSI License number 2023/32/CCMA/Offaly County Council.  
Unauthorized reproduction infringes Ordnance Survey Ireland and Government of Ireland copyright.  
© Ordnance Survey Ireland, 2023

DESCRIPTION	DATE	INT.	REV.



Director of Services, Transport and Active Travel,  
Offaly County Council,  
Aras an Chontae, Charleville Road,  
Tullamore, County Offaly.

PROJECT: COLLINS LANE ACTIVE TRAVEL SCHEME  
PROPOSED SOUTH LINK ROAD AT COLLINS LANE,  
TULLAMORE, COUNTY OFFALY - PART 8

TITLE:  
PROPOSED LAYOUT & TYPICAL CROSS SECTION

SCALES	ROAD NO	DRAWING NO
AS SHOWN	L-6062 & L-60623	OY/25/000X/004
NTS	DATE: JAN 2025	DRAWN BY: T.R. CHECKED: R.M.