

Drawing No.
OY/25/000X/001



Taisteal Gníomhach
Active Travel

Comhairle Chontae Uíbh Fhailí
Offaly County Council



DAINGEAN ACTIVE TRAVEL SCHEME

TOWNPARKS (LOWER PHILIPSTOWN BY) TOBERRONAN,
KILLADERRY TOWNLAND'S, COUNTY OFFALY.

PART 8 - DRAWINGS

Roads Section,
Offaly County Council,
Aras an Chontae,
Charleville Road,
Tullamore,
Co. Offaly.
Tel: (05793)46800
Fax: (05793)46868

Director of Services,
Offaly County Council,
Transport and Active Travel,
Aras an Chontae,
Charleville Road,
Tullamore,
Co. Offaly.

DAINGEAN ACTIVE TRAVEL SCHEME

PART 8 - SCHEDULE OF DRAWINGS

DRAWING TITLE:	DRAWING NUMBER:
<i>COVER SHEET</i>	OY/25/000X/001
<i>SCHEDULE OF DRAWINGS</i>	OY/25/000X/002
<i>SITE LOCATION MAP/KEY MAP</i>	OY/25/000X/003
<i>PROPOSED WORKS R402 (CHAINAGE 0 - 310m) & L-10142 (SURFACING WORKS)</i>	OY/25/000X/004
<i>PROPOSED WORKS L-1019 (CHAINAGE 0 - 350m)</i>	OY/25/000X/005
<i>PROPOSED WORKS L-1019 (CHAINAGE 350 - 700m)</i>	OY/25/000X/006
<i>PROPOSED WORKS L-1017 (CHAINAGE 700 - 900m)</i>	OY/25/000X/007
<i>PROPOSED WORKS L-1017 (CHAINAGE 900 - 1200m)</i>	OY/25/000X/008
<i>PROPOSED WORKS L-1017 (CHAINAGE 1200 - 1355m)</i>	OY/25/000X/009

Roads Section,
Offaly County Council,
Aras an Chontae,
Charleville Road,
Tullamore,
Co. Offaly.
Tel: (05793)46800
Fax: (05793)46868

Director of Services,
Offaly County Council,
Transport and Active Travel,
Aras an Chontae,
Charleville Road,
Tullamore,
Co. Offaly.

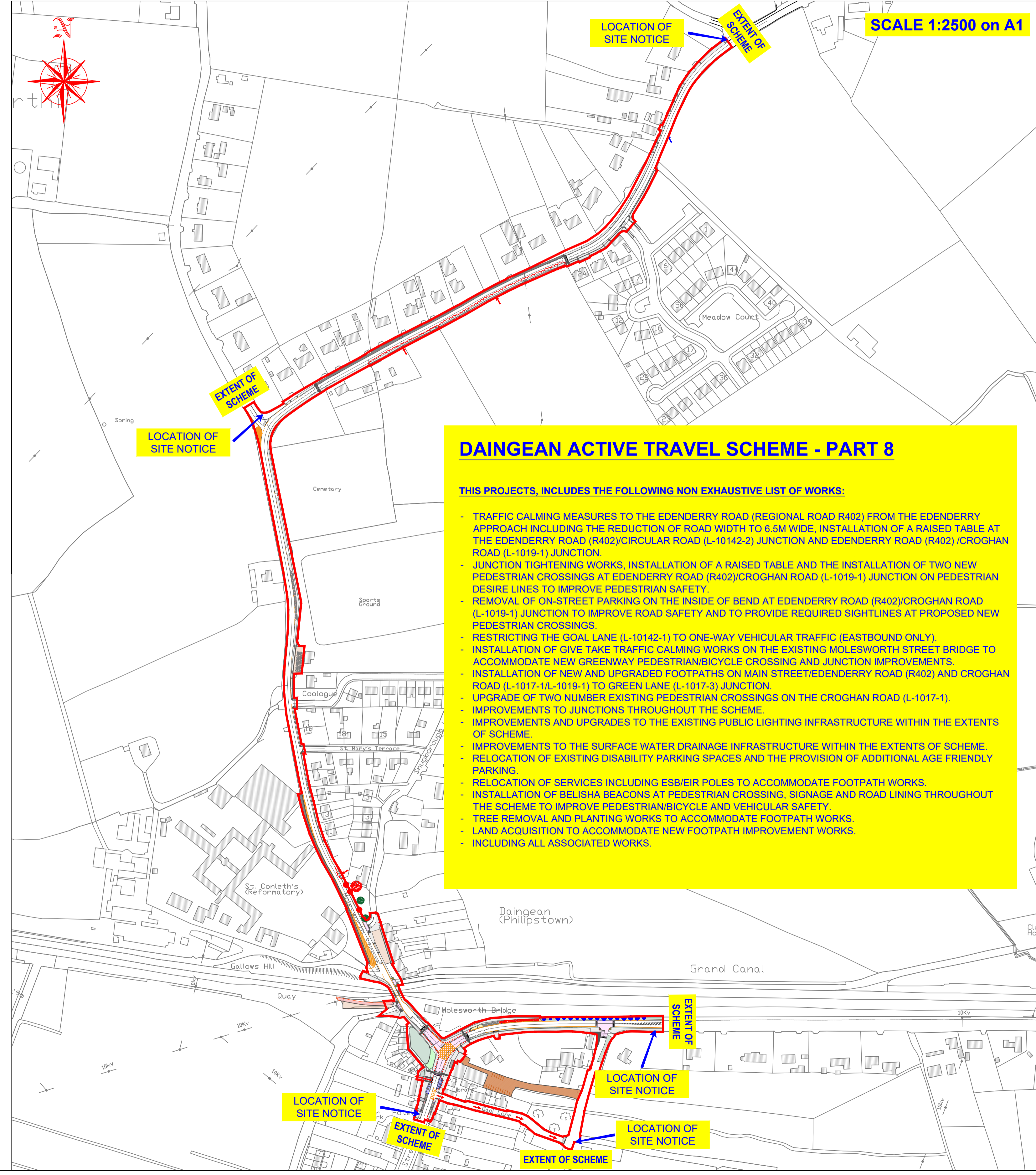
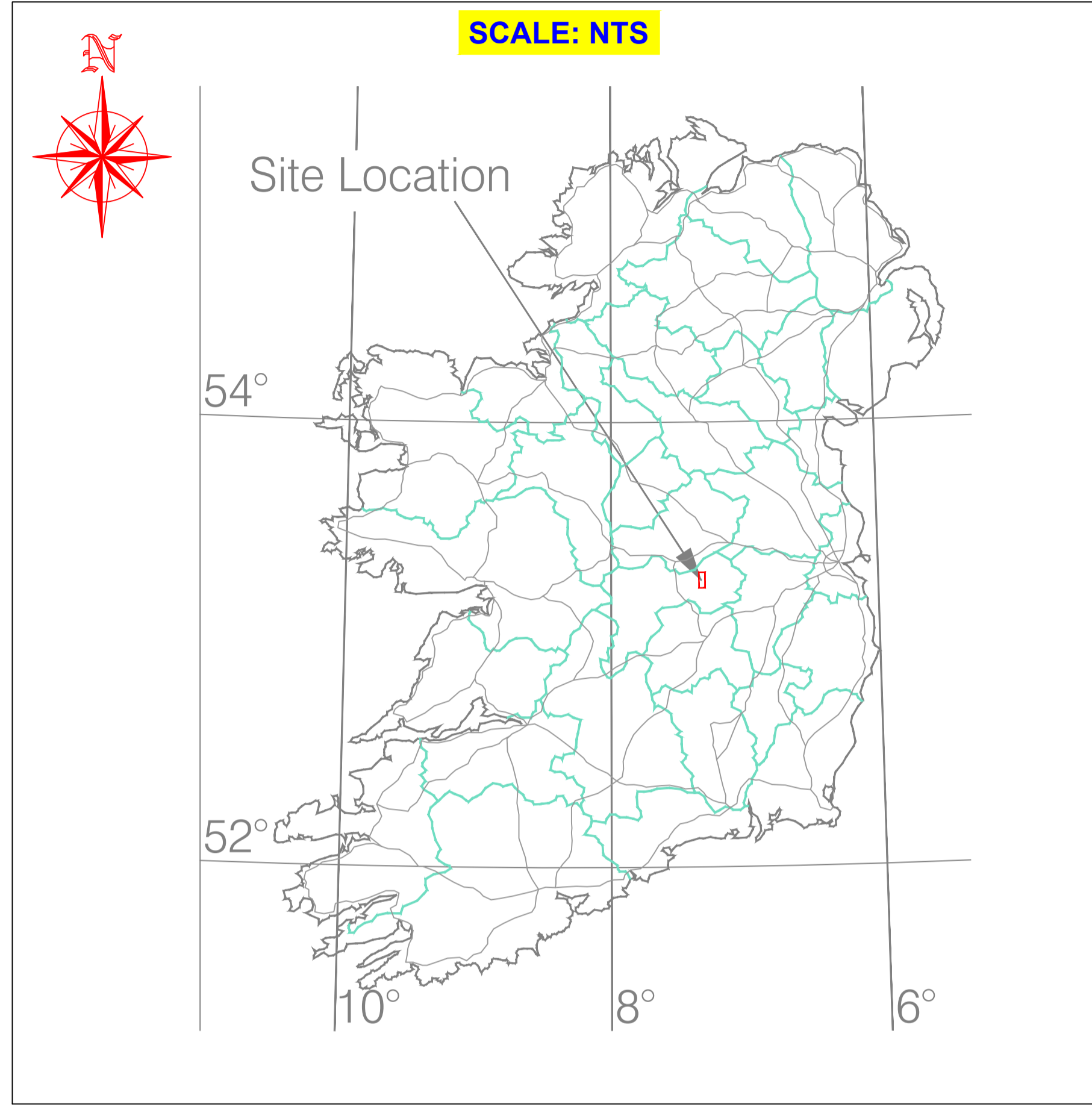
OFFALY COUNTY COUNCIL

DAINGEAN ACTIVE TRAVEL SCHEME - PART 8

SITE LOCATION MAP

KEY

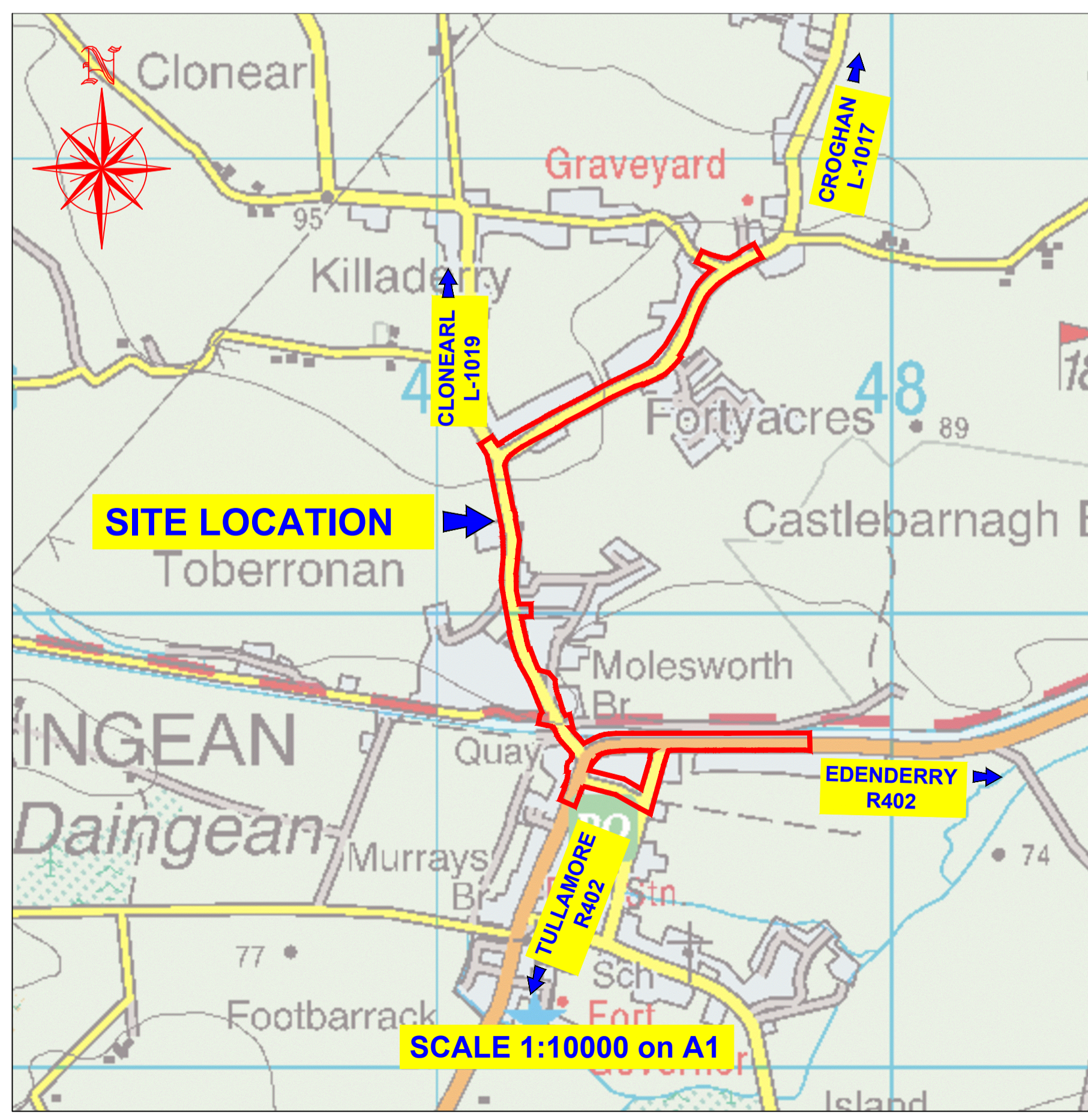
— EXTENT OF PART VIII SHOWN THUS



DAINGEAN ACTIVE TRAVEL SCHEME - PART 8

THIS PROJECTS, INCLUDES THE FOLLOWING NON EXHAUSTIVE LIST OF WORKS:

- TRAFFIC CALMING MEASURES TO THE EDENDERRY ROAD (REGIONAL ROAD R402) FROM THE EDENDERRY APPROACH INCLUDING THE REDUCTION OF ROAD WIDTH TO 6.5M WIDE, INSTALLATION OF A RAISED TABLE AT THE EDENDERRY ROAD (R402)/CIRCUAR ROAD (L-10142-2) JUNCTION AND EDENDERRY ROAD (R402) /CROGHAN ROAD (L-1019-1) JUNCTION.
- JUNCTION TIGHTENING WORKS, INSTALLATION OF A RAISED TABLE AND THE INSTALLATION OF TWO NEW PEDESTRIAN CROSSINGS AT EDENDERRY ROAD (R402)/CROGHAN ROAD (L-1019-1) JUNCTION ON PEDESTRIAN DESIRE LINES TO IMPROVE PEDESTRIAN SAFETY.
- REMOVAL OF ON-STREET PARKING ON THE INSIDE OF BEND AT EDENDERRY ROAD (R402)/CROGHAN ROAD (L-1019-1) JUNCTION TO IMPROVE ROAD SAFETY AND TO PROVIDE REQUIRED SIGHTLINES AT PROPOSED NEW PEDESTRIAN CROSSINGS.
- RESTRICTING THE GOAL LANE (L-10142-1) TO ONE-WAY VEHICULAR TRAFFIC (EASTBOUND ONLY).
- INSTALLATION OF GIVE TAKE TRAFFIC CALMING WORKS ON THE EXISTING MOLESWORTH STREET BRIDGE TO ACCOMMODATE NEW GREENWAY PEDESTRIAN/BICYCLE CROSSING AND JUNCTION IMPROVEMENTS.
- INSTALLATION OF NEW AND UPGRADED FOOTPATHS ON MAIN STREET/EDENDERRY ROAD (R402) AND CROGHAN ROAD (L-1017-1/L-1019-1) TO GREEN LANE (L-1017-3) JUNCTION.
- UPGRADE OF TWO NUMBER EXISTING PEDESTRIAN CROSSINGS ON THE CROGHAN ROAD (L-1017-1).
- IMPROVEMENTS TO JUNCTIONS THROUGHOUT THE SCHEME.
- IMPROVEMENTS AND UPGRADES TO THE EXISTING PUBLIC LIGHTING INFRASTRUCTURE WITHIN THE EXTENTS OF SCHEME.
- IMPROVEMENTS TO THE SURFACE WATER DRAINAGE INFRASTRUCTURE WITHIN THE EXTENTS OF SCHEME.
- RELOCATION OF EXISTING DISABILITY PARKING SPACES AND THE PROVISION OF ADDITIONAL AGE FRIENDLY PARKING.
- RELOCATION OF SERVICES INCLUDING ESB/EIR POLES TO ACCOMMODATE FOOTPATH WORKS.
- INSTALLATION OF BELISHA BEACONS AT PEDESTRIAN CROSSING, SIGNAGE AND ROAD LINING THROUGHOUT THE SCHEME TO IMPROVE PEDESTRIAN/BICYCLE AND VEHICULAR SAFETY.
- TREE REMOVAL AND PLANTING WORKS TO ACCOMMODATE FOOTPATH WORKS.
- LAND ACQUISITION TO ACCOMMODATE NEW FOOTPATH IMPROVEMENT WORKS.
- INCLUDING ALL ASSOCIATED WORKS.



Includes Ordnance Survey Ireland data reproduced under OSI License number 2023/32/CCMA/Offaly County Council.
 Unauthorized reproduction infringes Ordnance Survey Ireland and Government of Ireland copyright.
 © Ordnance Survey Ireland, 2023

DESCRIPTION	DATE	INT.	REV.



Director of Services,
 Offaly County Council, Transport and Active Travel,
 Aras an Chontae, Charleville Road,
 Tullamore, County Offaly.

PROJECT
DAINGEAN ACTIVE TRAVEL SCHEME PART 8

TITLE
SITE LOCATION MAP

SCALES	ROAD NO	DRAWING NO
AS SHOWN NTS	R402, L-1019 & L1017	OY/25/000X/003
DATE	DRAWN BY	CHECKED
JAN 2025	T.R.	R.M.

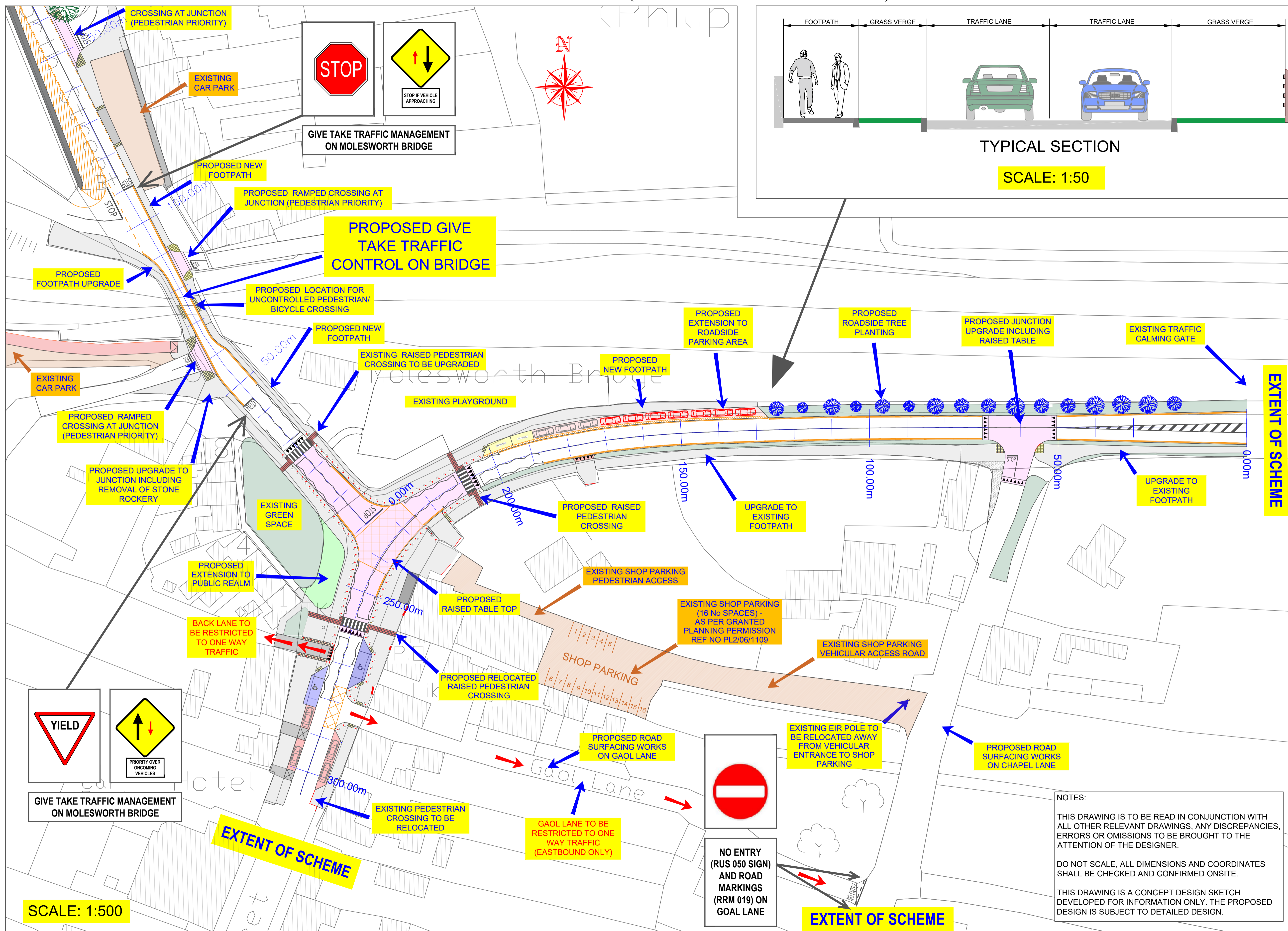
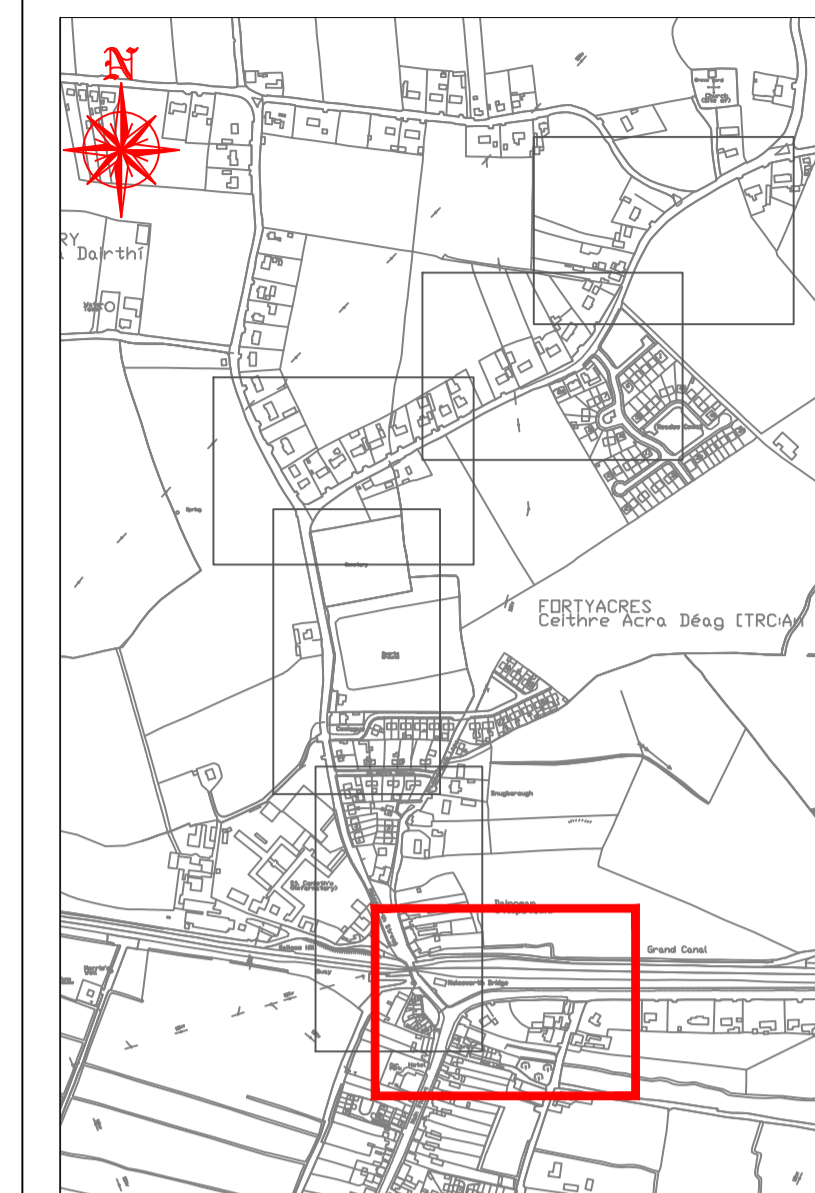


DAINGEAN ACTIVE TRAVEL SCHEME - PART 8

PART 8 DRAWINGS - PROPOSED WORKS R 402 (CHAINAGE 0 - 310m) & L-10142 (SURFACING WORKS)



KEY MAP:



KEY

- PROPOSED FOOTPATH
- EXISTING FOOTPATH
- PROPOSED ZEBRA CROSSING
- PROPOSED TACTILE RED
- PROPOSED TACTILE BUFF
- PROPOSED RAISED TABLETOP
- PROPOSED GRASS VERGE/LANDSCAPING
- PROPOSED BELISHA BEACON
- PROPOSED RETENTION SOCKET/BOLLARD
- EXISTING TREE
- EXISTING TREE TO BE REMOVED
- PROPOSED NEW TREE

Includes Ordnance Survey Ireland data reproduced under OSI License number 2024/32/CCMA/Offaly County Council. Unauthorized reproduction infringes Ordnance Survey Ireland and Government of Ireland copyright.
© Ordnance Survey Ireland, 2024

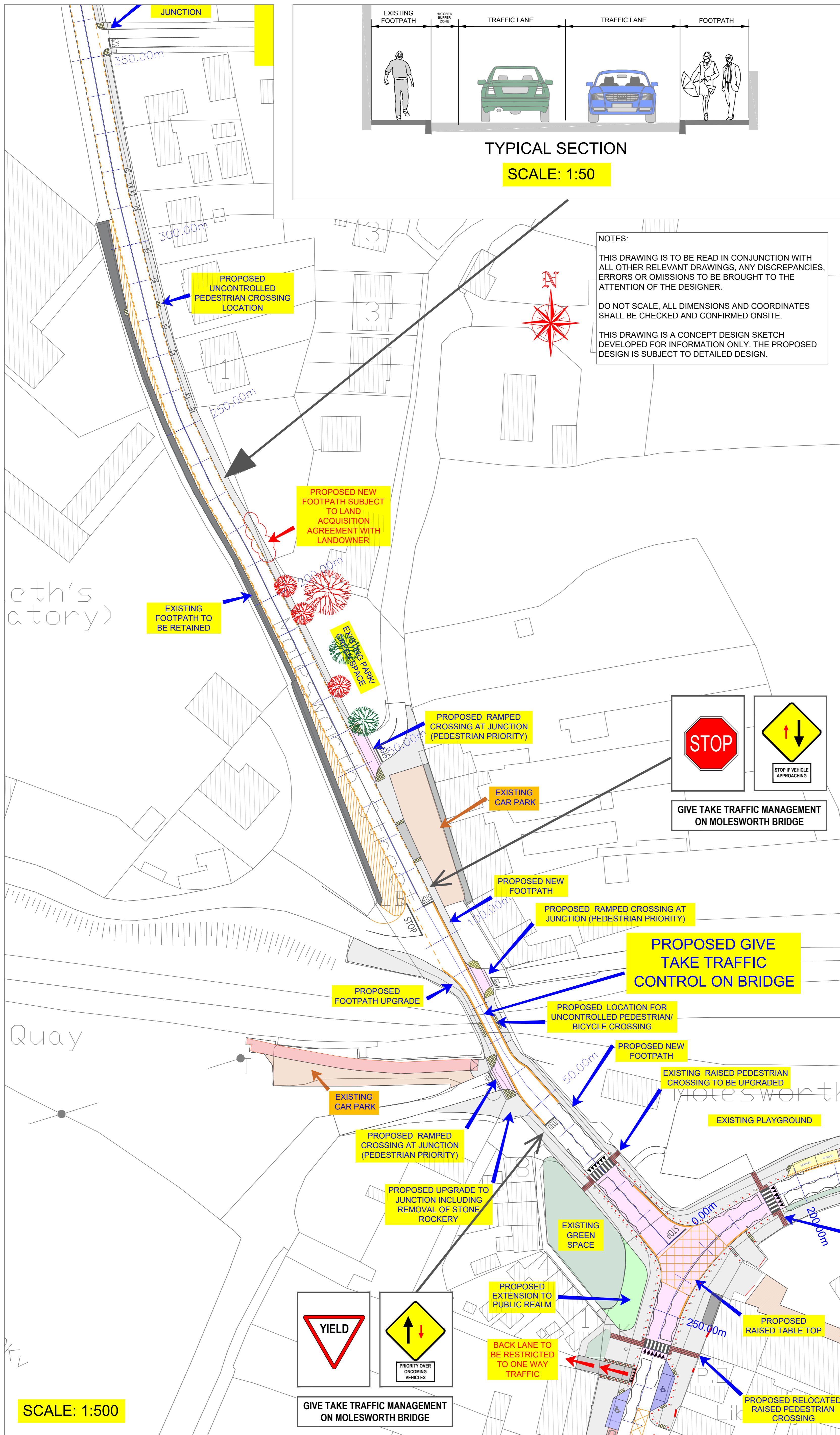
DESCRIPTION	DATE	INT.	REV.
 Comhairle Chontae Uíbh Fhailí Offaly County Council			

Director of Services,
Offaly County Council, Transport and Active Travel,
Aras an Chontae, Charleville Road,
Tullamore, County Offaly.

PROJECT DAINGEAN ACTIVE TRAVEL SCHEME PART 8		
TITLE PART 8 DRAWINGS PROPOSED WORKS R402 - (CHAINAGE 0 - 310m) & L-10142 SURFACING WORKS		
SCALES 1:500	ROAD NO R402, L-1019, L-1017 & L-10142	DRAWING NO OY/25/000X/004
DATE JAN 2025	DRAWN BY T.R.	CHECKED R.M.

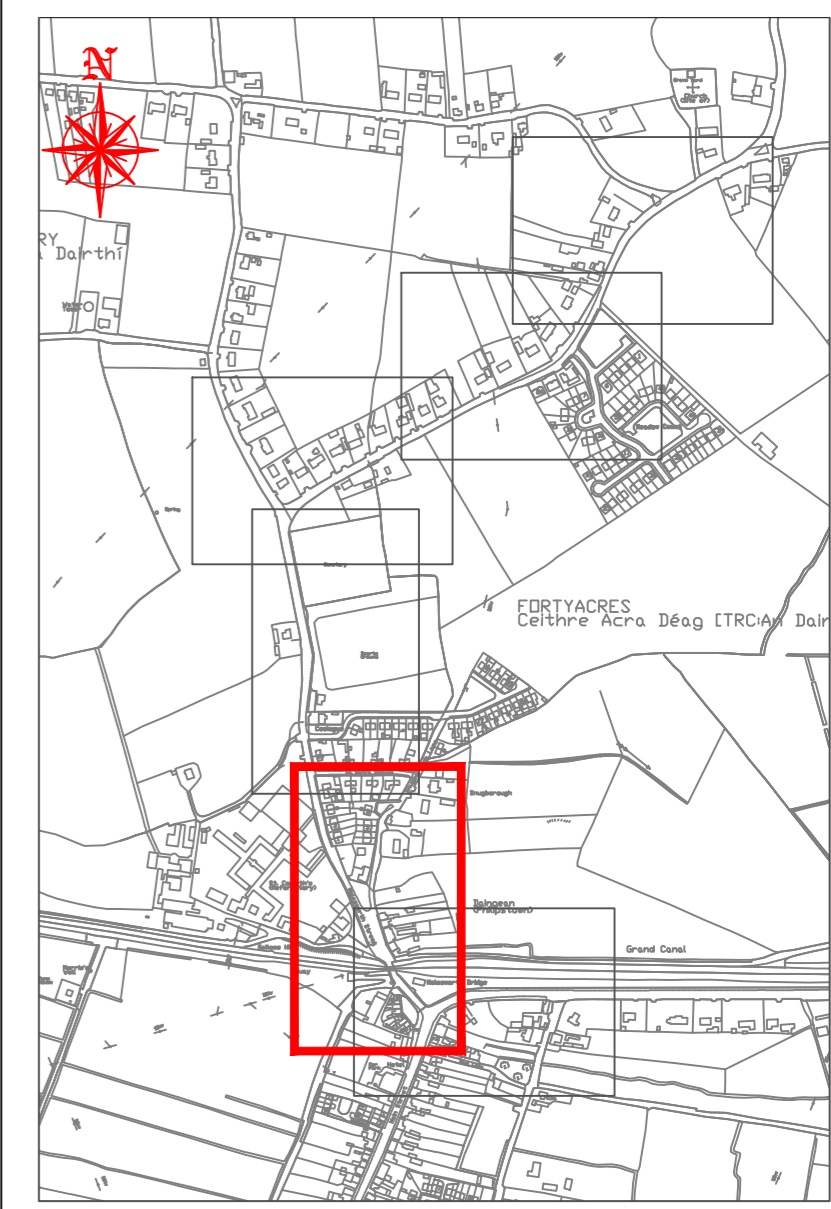
NOTES:
THIS DRAWING IS TO BE READ IN CONJUNCTION WITH ALL OTHER RELEVANT DRAWINGS, ANY DISCREPANCIES, ERRORS OR OMISSIONS TO BE BROUGHT TO THE ATTENTION OF THE DESIGNER.
DO NOT SCALE. ALL DIMENSIONS AND COORDINATES SHALL BE CHECKED AND CONFIRMED ONSITE.
THIS DRAWING IS A CONCEPT DESIGN SKETCH DEVELOPED FOR INFORMATION ONLY. THE PROPOSED DESIGN IS SUBJECT TO DETAILED DESIGN.

OFFALY COUNTY COUNCIL
DAINGEAN ACTIVE TRAVEL SCHEME - PART 8
 PART 8 DRAWINGS - PROPOSED WORKS L-1017 (CHAINAGE 0 - 350m)



NOTES:
 THIS DRAWING IS TO BE READ IN CONJUNCTION WITH ALL OTHER RELEVANT DRAWINGS, ANY DISCREPANCIES, ERRORS OR OMISSIONS TO BE BROUGHT TO THE ATTENTION OF THE DESIGNER.
 DO NOT SCALE, ALL DIMENSIONS AND COORDINATES SHALL BE CHECKED AND CONFIRMED ONSITE.
 THIS DRAWING IS A CONCEPT DESIGN SKETCH DEVELOPED FOR INFORMATION ONLY. THE PROPOSED DESIGN IS SUBJECT TO DETAILED DESIGN.

KEY MAP:



KEY

- PROPOSED FOOTPATH
- EXISTING FOOTPATH
- PROPOSED ZEBRA CROSSING
- PROPOSED TACTILE RED
- PROPOSED TACTILE BUFF
- PROPOSED RAISED TABLETOP
- PROPOSED GRASS VERGE/LANDSCAPING
- PROPOSED BELISHA BEACON
- PROPOSED RETENTION SOCKET/BOLLARD
- EXISTING TREE
- EXISTING TREE TO BE REMOVED
- PROPOSED NEW TREE



Includes Ordnance Survey Ireland data reproduced under OSI License number 2024/32/CCMA/Offaly County Council.
 Unauthorized reproduction infringes Ordnance Survey Ireland and Government of Ireland copyright.
 © Ordnance Survey Ireland, 2024

DESCRIPTION	DATE	INT.	REV.



Director of Services,
 Offaly County Council, Transport and Active Travel,
 Aras an Chontae, Charleville Road,
 Tullamore, County Offaly.

PROJECT
 DAINGEAN ACTIVE TRAVEL SCHEME
 PART 8

TITLE
 PART 8 DRAWINGS
 PROPOSED WORKS L-1017 - (CHAINAGE 0 - 350m)

SCALES 1:500	ROAD NO R402, L-1019, L-1017 & L-10142	DRAWING NO OY/25/000X/005
	DATE JAN 2025	DRAWN BY T.R.

SCALE: 1:500

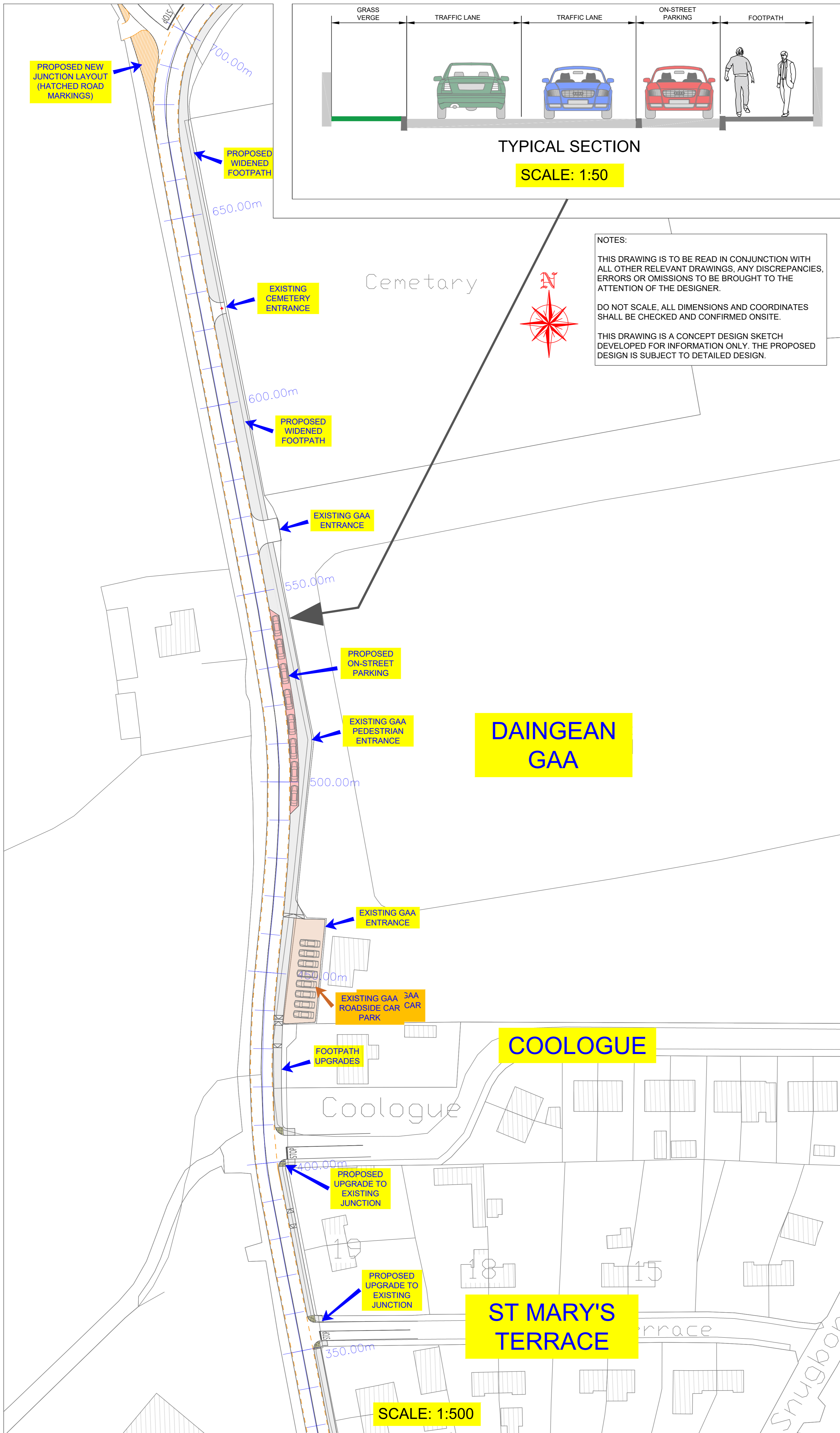
GIVE TAKE TRAFFIC MANAGEMENT ON MOLESWORTH BRIDGE

GIVE TAKE TRAFFIC MANAGEMENT ON MOLESWORTH BRIDGE

PROPOSED GIVE TAKE TRAFFIC CONTROL ON BRIDGE

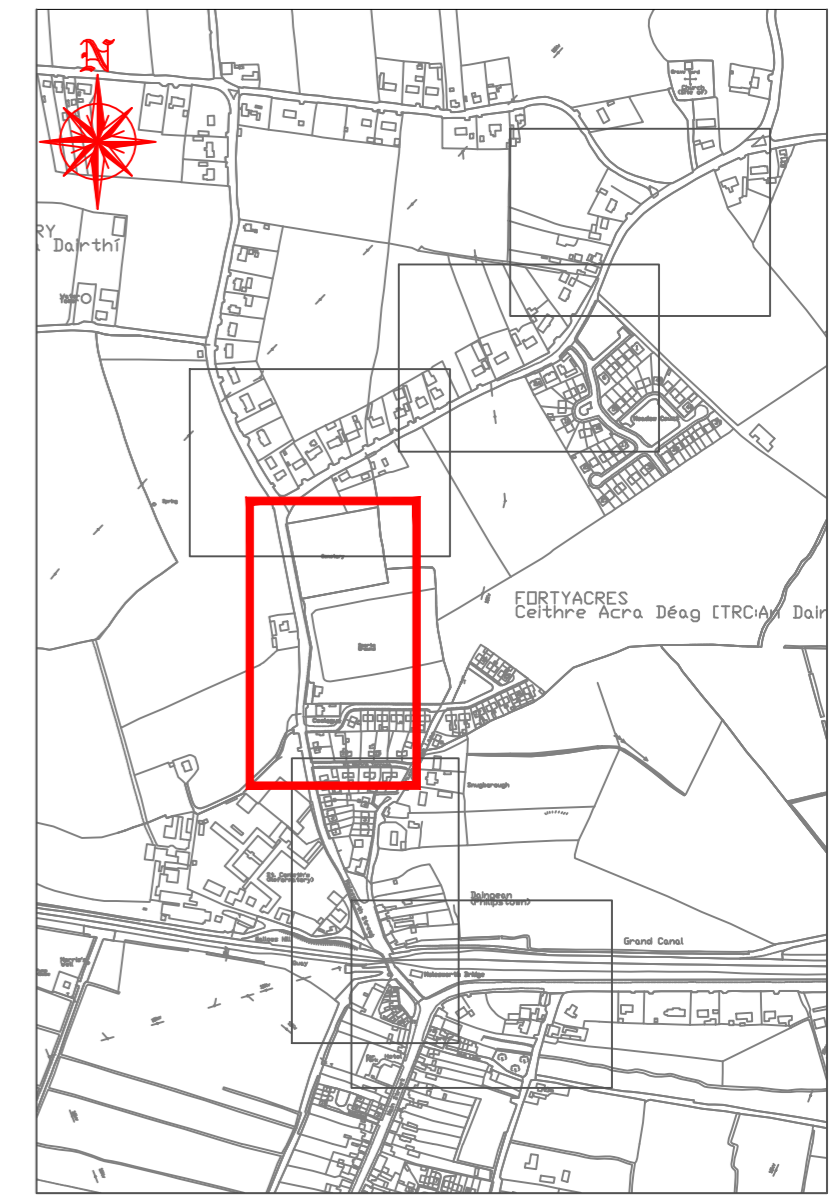
BACK LANE TO BE RESTRICTED TO ONE WAY TRAFFIC

OFFALY COUNTY COUNCIL
DAINGEAN ACTIVE TRAVEL SCHEME - PART 8
 PART 8 DRAWINGS - PROPOSED WORKS L-1017 (CHAINAGE 350 - 700m)



NOTES:
 THIS DRAWING IS TO BE READ IN CONJUNCTION WITH ALL OTHER RELEVANT DRAWINGS, ANY DISCREPANCIES, ERRORS OR OMISSIONS TO BE BROUGHT TO THE ATTENTION OF THE DESIGNER.
 DO NOT SCALE. ALL DIMENSIONS AND COORDINATES SHALL BE CHECKED AND CONFIRMED ONSITE.
 THIS DRAWING IS A CONCEPT DESIGN SKETCH DEVELOPED FOR INFORMATION ONLY. THE PROPOSED DESIGN IS SUBJECT TO DETAILED DESIGN.

KEY MAP:



KEY

- PROPOSED FOOTPATH
- EXISTING FOOTPATH
- PROPOSED ZEBRA CROSSING
- PROPOSED TACTILE RED
- PROPOSED TACTILE BUFF
- PROPOSED RAISED TABLETOP
- PROPOSED GRASS VERGE/LANDSCAPING
- PROPOSED BELISHA BEACON
- PROPOSED RETENTION SOCKET/BOLLARD
- EXISTING TREE
- EXISTING TREE TO BE REMOVED
- PROPOSED NEW TREE



Includes Ordnance Survey Ireland data reproduced under OSI License number 2024/32/CCMA/Offaly County Council.
 Unauthorized reproduction infringes Ordnance Survey Ireland and Government of Ireland copyright.
 © Ordnance Survey Ireland, 2024

DESCRIPTION DATE INT. REV.

Director of Services,
 Offaly County Council, Transport and Active Travel,
 Aras an Chontae, Charleville Road,
 Tullamore, County Offaly.

PROJECT
DAINGEAN ACTIVE TRAVEL SCHEME PART 8

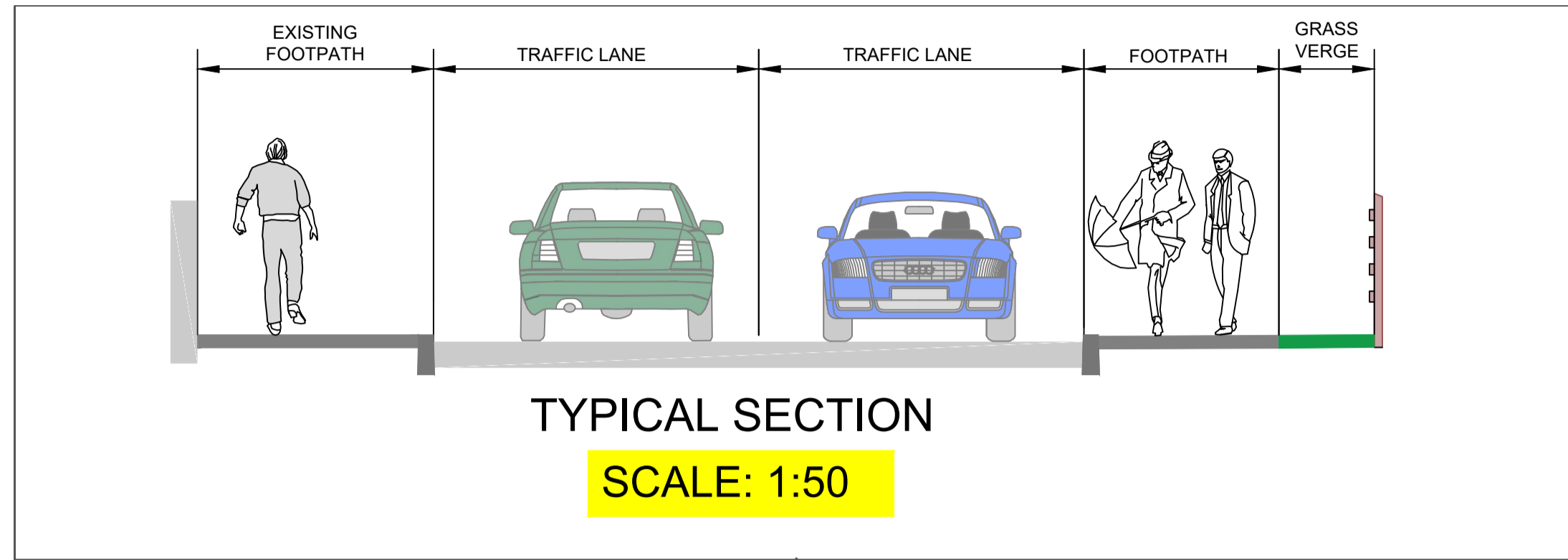
TITLE
**PART 8 DRAWINGS
 PROPOSED WORKS L-1017 - (CHAINAGE 350 - 700m)**

SCALES 1:500	ROAD NO. R402, L-1019, L-1017 & L-10142	DRAWING NO. OY/25/000X/006
DATE JAN 2025	DRAWN BY T.R.	CHECKED R.M.

OFFALY COUNTY COUNCIL

DAINGEAN ACTIVE TRAVEL SCHEME - PART 8

PART 8 DRAWINGS - PROPOSED WORKS L-1017 (CHAINAGE 700 - 900m)

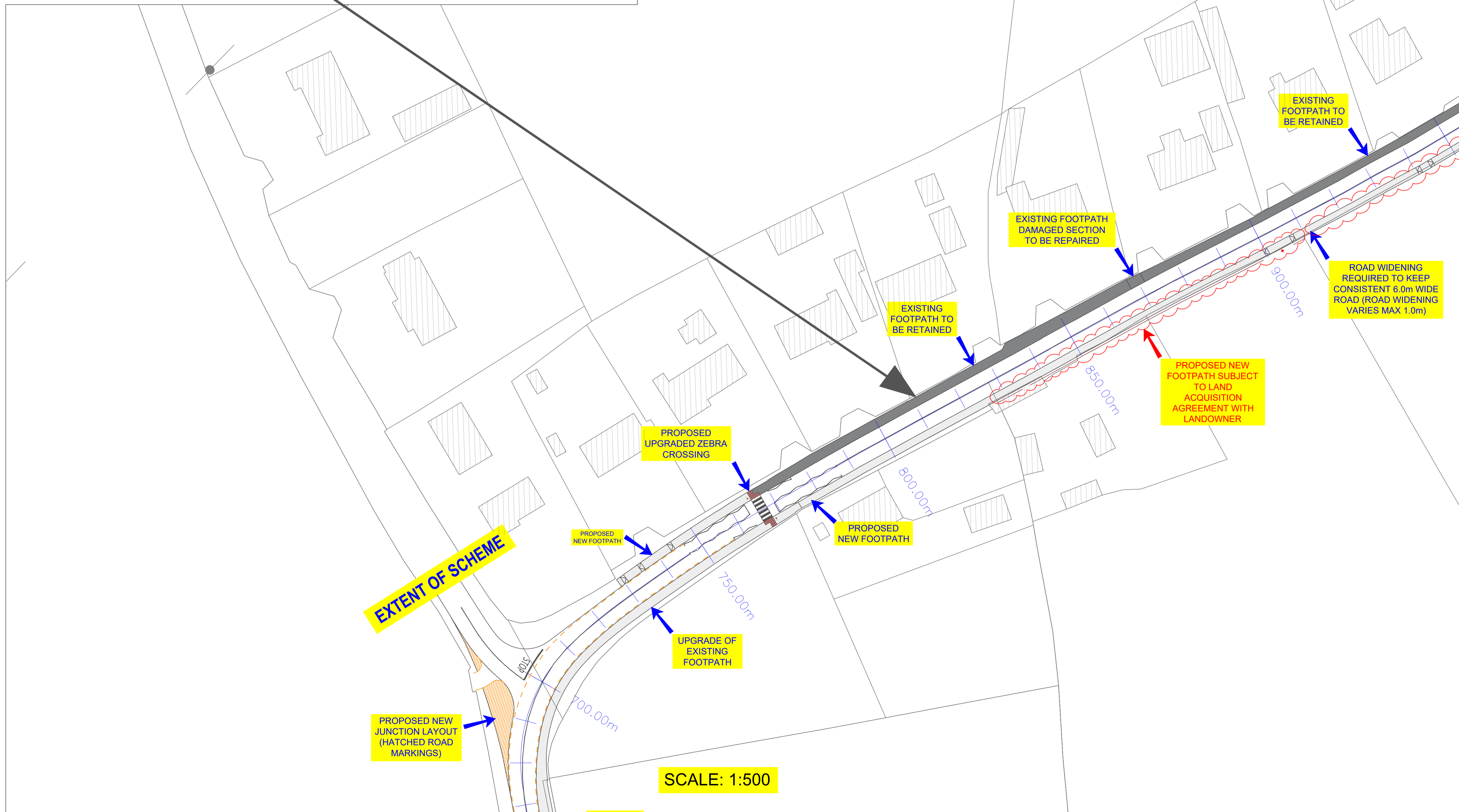


NOTES:

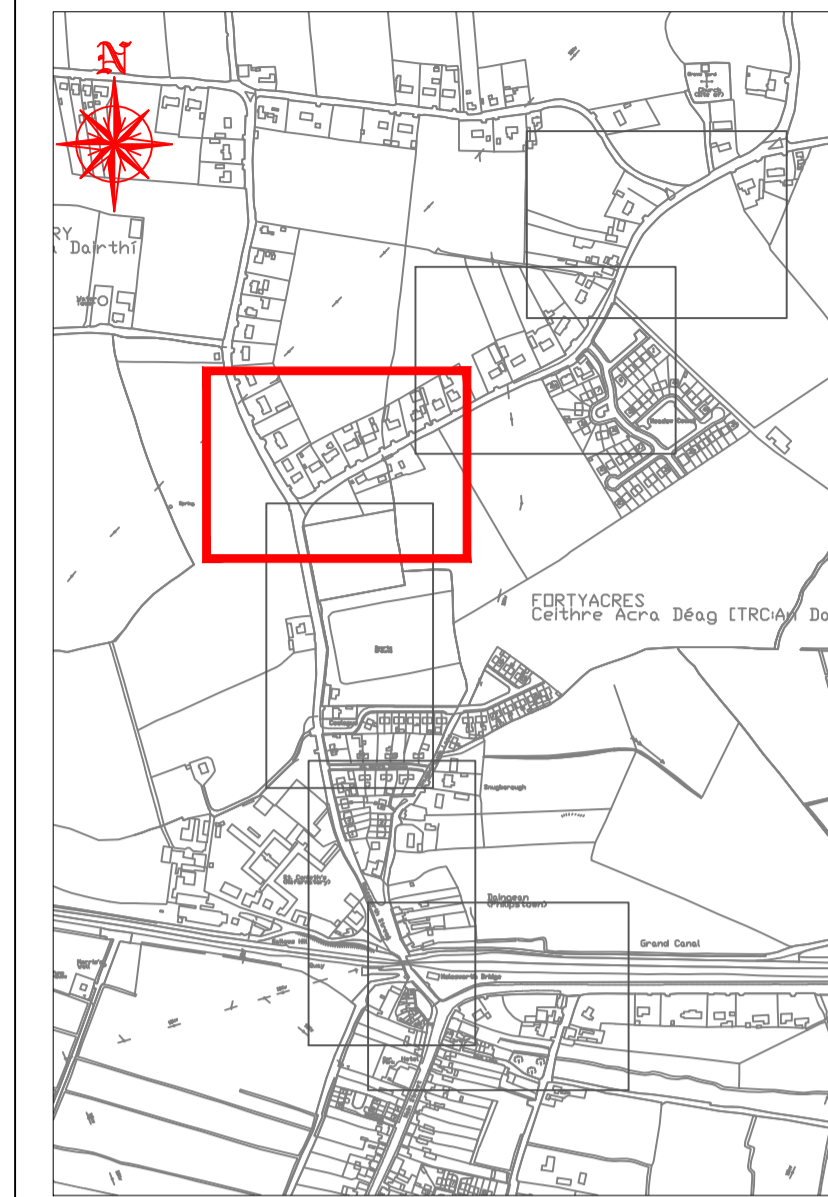
THIS DRAWING IS TO BE READ IN CONJUNCTION WITH ALL OTHER RELEVANT DRAWINGS, ANY DISCREPANCIES, ERRORS OR OMISSIONS TO BE BROUGHT TO THE ATTENTION OF THE DESIGNER.

DO NOT SCALE, ALL DIMENSIONS AND COORDINATES SHALL BE CHECKED AND CONFIRMED ONSITE.

THIS DRAWING IS A CONCEPT DESIGN SKETCH DEVELOPED FOR INFORMATION ONLY, THE PROPOSED DESIGN IS SUBJECT TO DETAILED DESIGN.



KEY MAP:



KEY

- PROPOSED FOOTPATH
- EXISTING FOOTPATH
- PROPOSED ZEBRA CROSSING
- PROPOSED TACTILE RED
- PROPOSED TACTILE BUFF
- PROPOSED RAISED TABLETOP
- PROPOSED GRASS VERGE/LANDSCAPING
- PROPOSED BELISHA BEACON
- PROPOSED RETENTION SOCKET/BOLLARD
- EXISTING TREE
- EXISTING TREE TO BE REMOVED
- PROPOSED NEW TREE

Includes Ordnance Survey Ireland data reproduced under OSI License number 2024/32/CCMA/Offaly County Council. Unauthorized reproduction infringes Ordnance Survey Ireland and Government of Ireland copyright.
© Ordnance Survey Ireland, 2024

DESCRIPTION	DATE	INT.	REV.
 Taisteal Gníomhach Active Travel Comhairle Chontae Uíbh Fhailí Offaly County Council			

Director of Services,
Offaly County Council, Transport and Active Travel,
Aras an Chontae, Charleville Road,
Tullamore, County Offaly.

PROJECT
DAINGEAN ACTIVE TRAVEL SCHEME
PART 8

TITLE
PART 8 DRAWINGS
PROPOSED WORKS L-1017 - (CHAINAGE 700 - 900m)

SCALES	ROAD NO	DRAWING NO	
1:500	R402, L-1019, L-1017 & L-10142	OY/25/000X/007	
	DATE	DRAWN BY	CHECKED
	JAN 2025	T.R.	R.M.

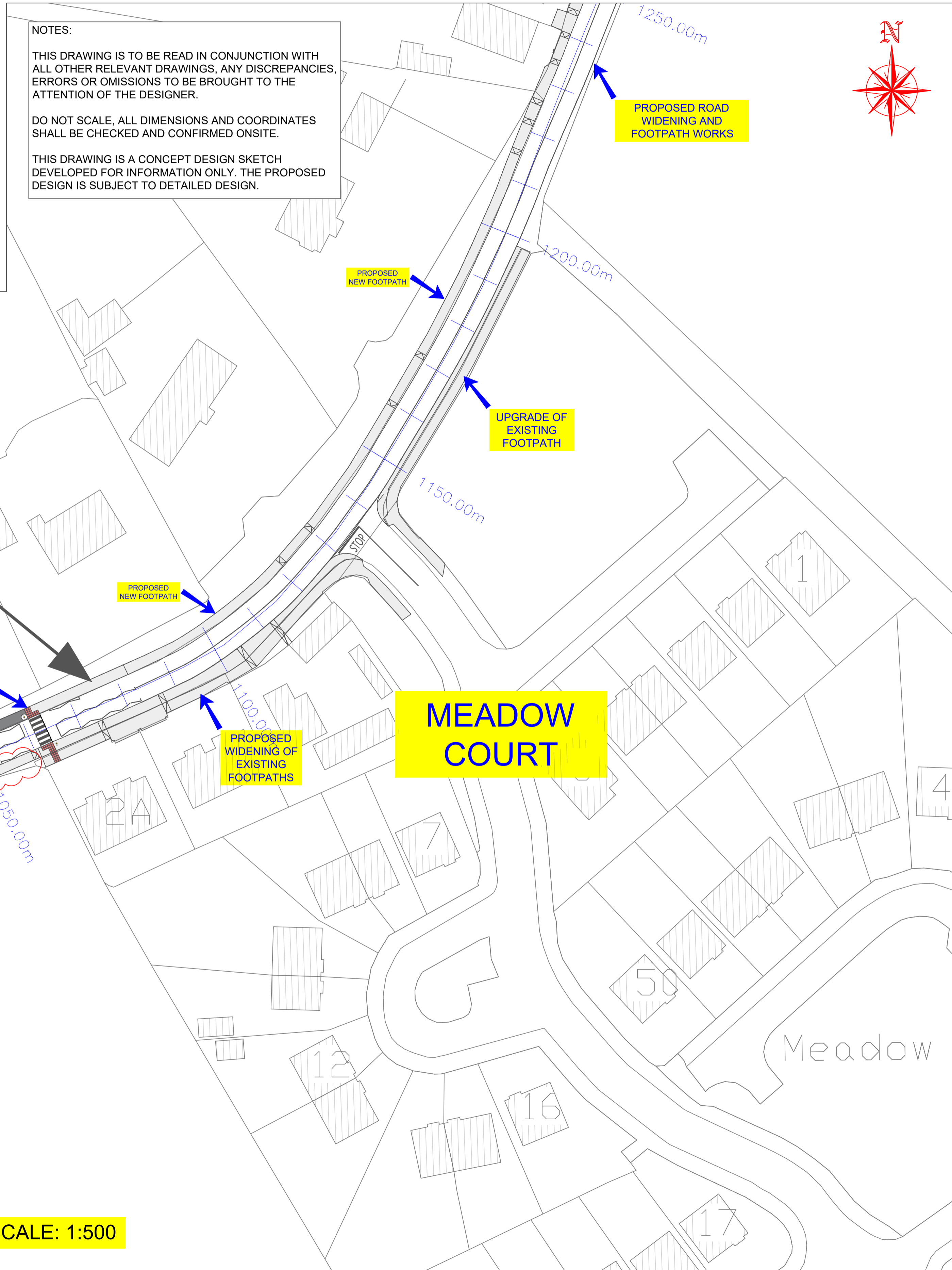
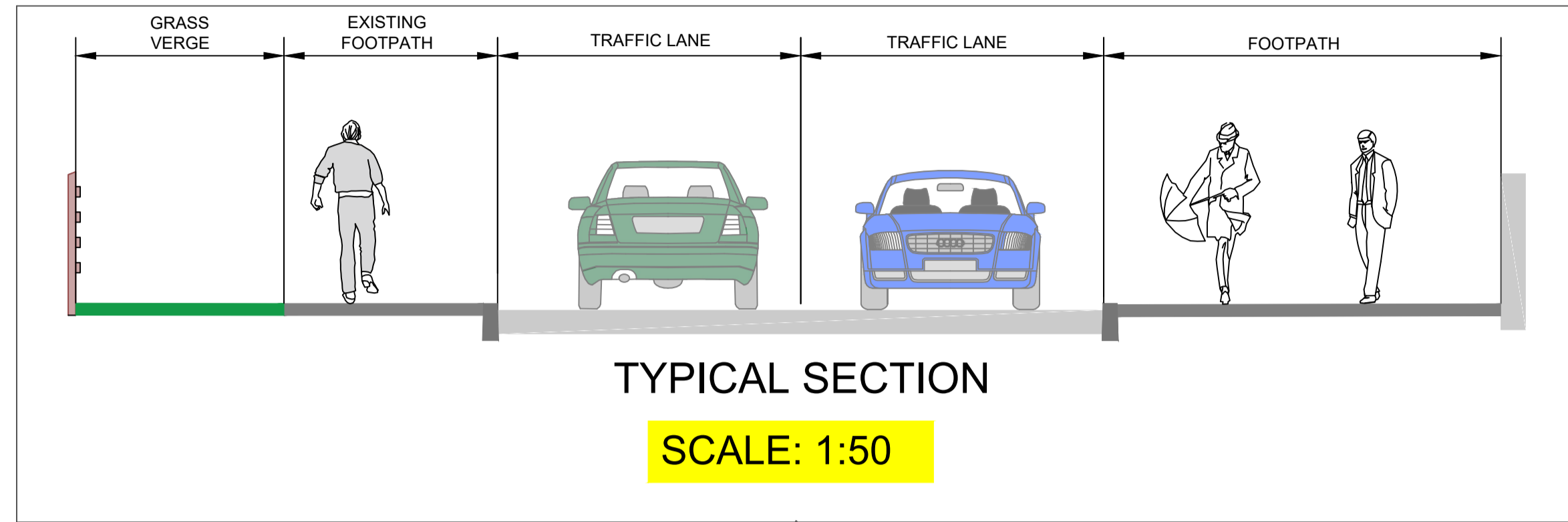


Rialtas
na hÉireann
Government
of Ireland

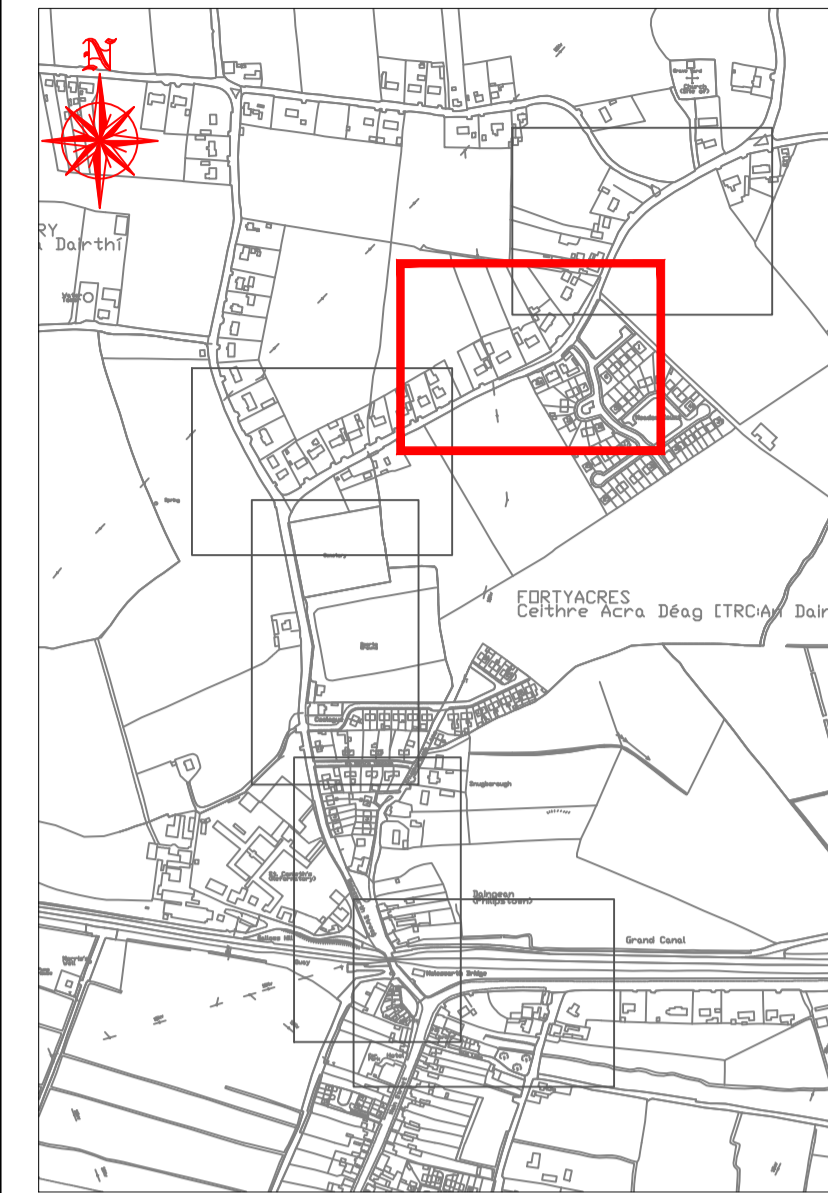
Tionscadal Éireann
Project Ireland
2040

OFFALY COUNTY COUNCIL

DAINGEAN ACTIVE TRAVEL SCHEME - PART 8
PART 8 DRAWINGS - PROPOSED WORKS L-1017 (CHAINAGE 900 - 1200m)



KEY MAP:



KEY

- PROPOSED FOOTPATH
- EXISTING FOOTPATH
- PROPOSED ZEBRA CROSSING
- PROPOSED TACTILE RED
- PROPOSED TACTILE BUFF
- PROPOSED RAISED TABLETOP
- PROPOSED GRASS VERGE/LANDSCAPING
- PROPOSED BELISHA BEACON
- PROPOSED RETENTION SOCKET/BOLLARD
- EXISTING TREE
- EXISTING TREE TO BE REMOVED
- PROPOSED NEW TREE

Includes Ordnance Survey Ireland data reproduced under OSi License number 2024/32/CCMA/Offaly County Council. Unauthorized reproduction infringes Ordnance Survey Ireland and Government of Ireland copyright.
© Ordnance Survey Ireland, 2024

DESCRIPTION	DATE	INT.	REV.
<p>Taisteal Gníomhach Active Travel Comhairle Chontae Uíbh Fhailí Offaly County Council</p>			

Director of Services,
Offaly County Council, Transport and Active Travel,
Aras an Chontae, Charleville Road,
Tullamore, County Offaly.

PROJECT
DAINGEAN ACTIVE TRAVEL SCHEME
PART 8

TITLE
PART 8 DRAWINGS
PROPOSED WORKS L-1017 - (CHAINAGE 900 - 1200m)

SCALES	ROAD NO	DRAWING NO
1:500	R402, L-1019, L-1017 & L-10142	OY/25/000X/008
	DATE	DRAWN BY
	JAN 2025	T.R.
		CHECKED
		R.M.



Rialtas na hÉireann
Government of Ireland

Tionscadal Éireann
Project Ireland
2040

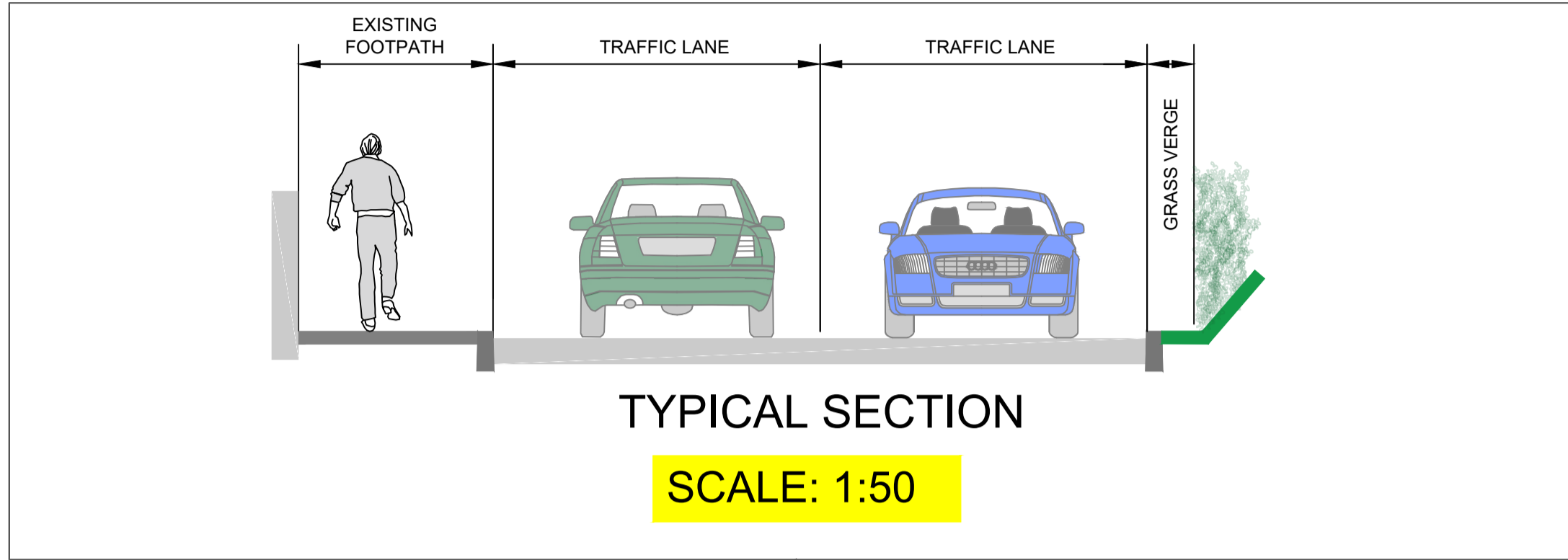
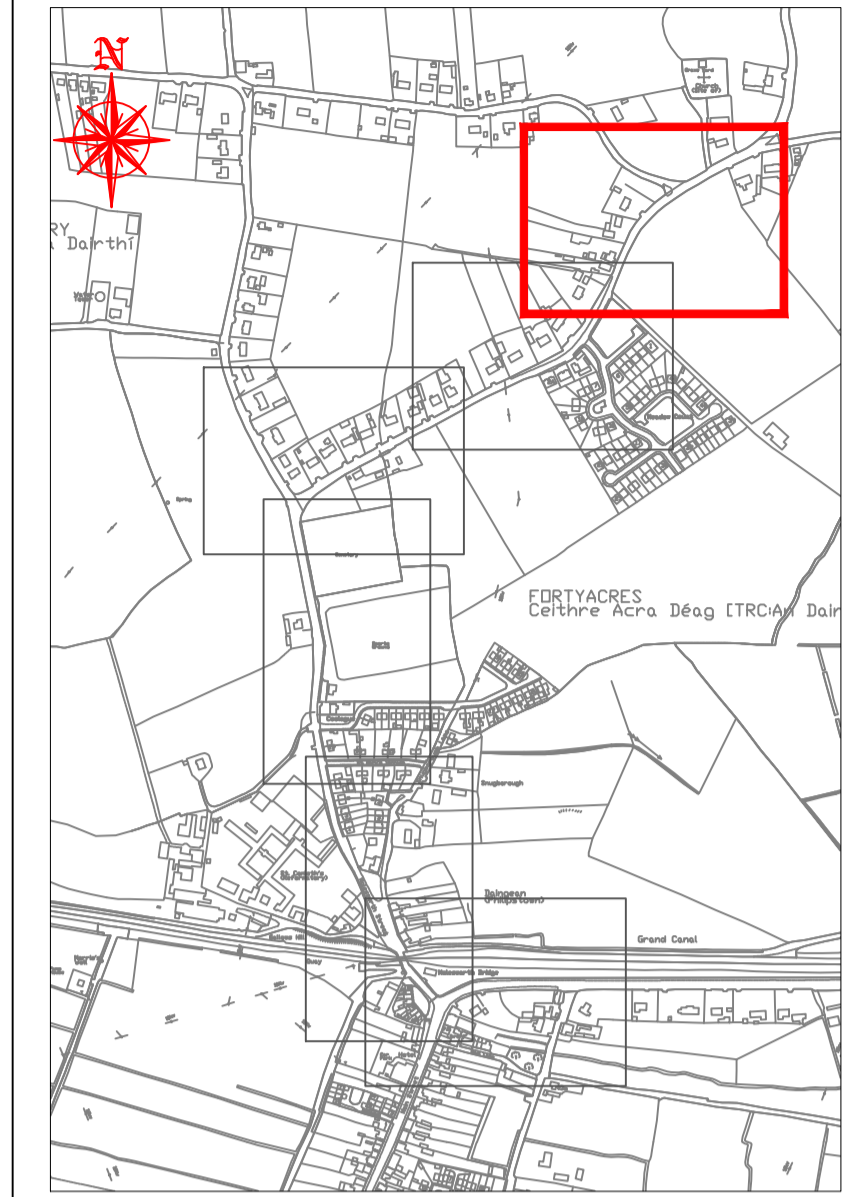
OFFALY COUNTY COUNCIL

DAINGEAN ACTIVE TRAVEL SCHEME - PART 8

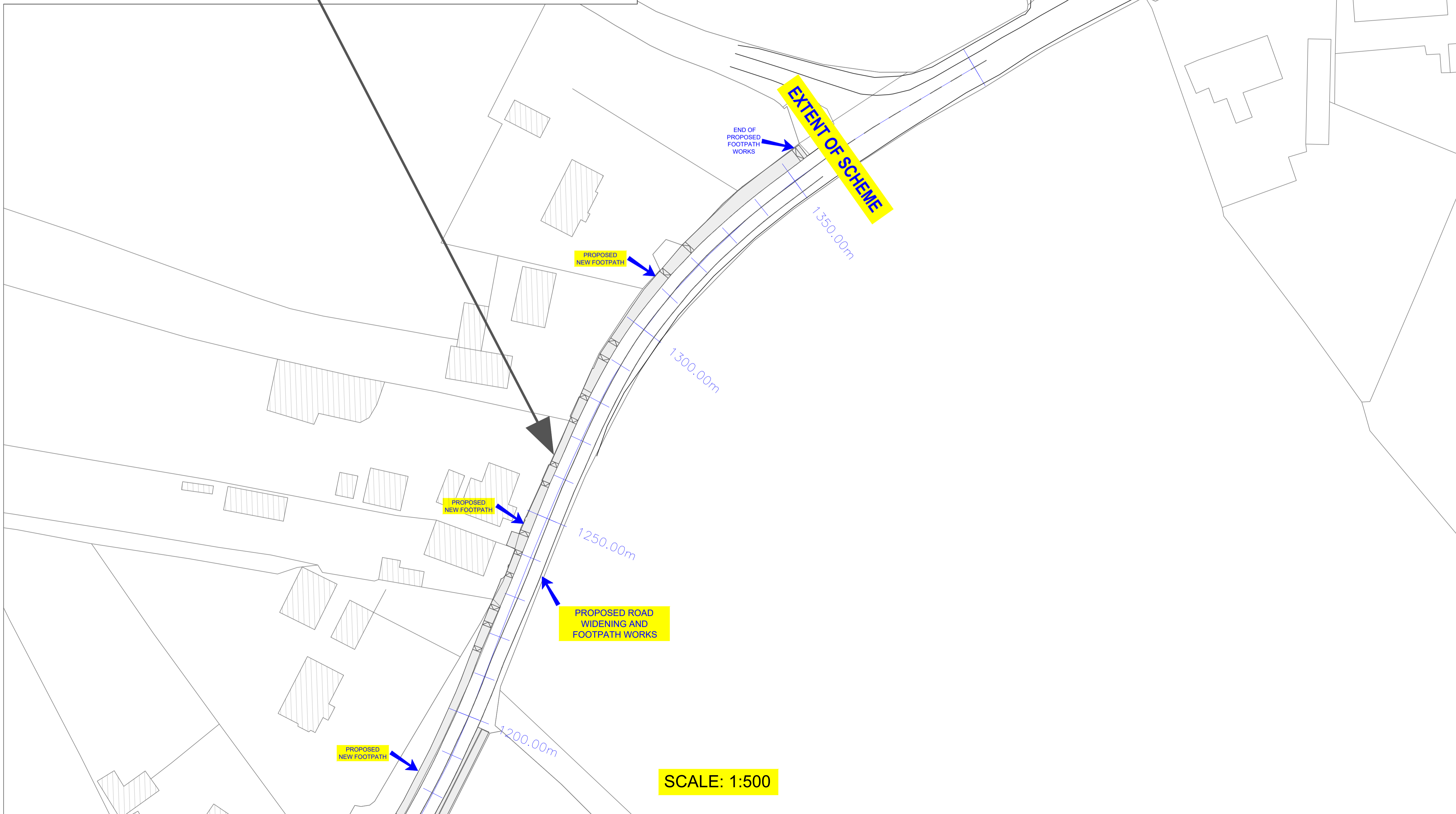
PART 8 DRAWINGS - PROPOSED WORKS L-1017 (CHAINAGE 1200 - 1355m)



KEY MAP:



NOTES:
THIS DRAWING IS TO BE READ IN CONJUNCTION WITH ALL OTHER RELEVANT DRAWINGS, ANY DISCREPANCIES, ERRORS OR OMISSIONS TO BE BROUGHT TO THE ATTENTION OF THE DESIGNER.
DO NOT SCALE, ALL DIMENSIONS AND COORDINATES SHALL BE CHECKED AND CONFIRMED ONSITE.
THIS DRAWING IS A CONCEPT DESIGN SKETCH DEVELOPED FOR INFORMATION ONLY. THE PROPOSED DESIGN IS SUBJECT TO DETAILED DESIGN.



KEY

- PROPOSED FOOTPATH
- EXISTING FOOTPATH
- PROPOSED ZEBRA CROSSING
- PROPOSED TACTILE RED
- PROPOSED TACTILE BUFF
- PROPOSED RAISED TABLETOP
- PROPOSED GRASS VERGE/LANDSCAPING
- PROPOSED BELISHA BEACON
- PROPOSED RETENTION SOCKET/BOLLARD
- EXISTING TREE
- EXISTING TREE TO BE REMOVED
- PROPOSED NEW TREE

Includes Ordnance Survey Ireland data reproduced under OSI License number 2024/32/CCMA/Offaly County Council. Unauthorized reproduction infringes Ordnance Survey Ireland and Government of Ireland copyright.
© Ordnance Survey Ireland, 2024

DESCRIPTION	DATE	INT.	REV.



Director of Services,
Offaly County Council, Transport and Active Travel,
Aras an Chontae, Charleville Road,
Tullamore, County Offaly.

PROJECT
DAINGEAN ACTIVE TRAVEL SCHEME
PART 8

TITLE
PART 8 DRAWINGS
PROPOSED WORKS L-1017 - (CHAINAGE 1200 - 1355m)

SCALES	ROAD NO	DRAWING NO	
1:500	R402, L-1019, L-1017 & L-10142	OY/25/000X/009	
	DATE	DRAWN BY	CHECKED
	JAN 2025	T.R.	R.M.