





Tullamore Draft Residential Zoned Land Tax Map 2026

-  In Scope Residential (Area 336.71 ha)
-  In Scope Town Centre/
Mixed Use (Area 10.75 ha)
- Land Removed -
 Residential (Area 1.72 ha)
& Town Centre/Mixed Use
(Area 0.76 ha)
-  Settlement Boundary

