






Tullamore Draft Residential Zoned Land Tax Map 2026

-  In Scope Residential (Area 340.43 ha)
-  In Scope Town Centre/
Mixed Use (Area 10.75 ha)
- Land Removed -
 -  Residential (Area 1.72 ha)
 -  & Town Centre/Mixed Use (Area 0.76 ha)
-  Settlement Boundary