




# Shinrone Final Residential Zoned Land Tax Map 2025

-  In Scope Residential  
(Area 18.57 ha)
-  In Scope Town Centre/  
Mixed Use (Area 0.35 ha)
-  Settlement Boundary