





Shinrone Draft Residential Zoned Land Tax Map 2026

-  In Scope Residential (Area 18.53 ha)
-  In Scope Town Centre/
Mixed Use (Area 0.35 ha)
-  Land Removed -
Residential (Area 0.04 ha)
-  Settlement Boundary

