




Rhode Final Residential Zoned Land Tax Map 2025

-  In Scope Residential (Area 21.92 ha)
-  In Scope Town Centre/ Mixed Use (Area 2.44 ha)
-  Settlement Boundary

