




Rhode Draft Residential Zoned Land Tax Map 2026

-  In Scope Residential
(Area 21.92 ha)
-  In Scope Town Centre/
Mixed Use (Area 2.44 ha)
-  Settlement Boundary

