

Offaly County Council

Planning Department

Aras an Chontae

Charleville Road

Tullamore

Co. Offaly

31.03.25

RE: Mucklagh RZLT

Dear Sir Madam,

I am making a submission in relation to the RZLT map for Mucklagh. I currently own the only portion of land marked red, mixed use on the map for Mucklagh.




Currently half of that land is in use for 3 of the existing businesses for parking and delivery access to the rear of the premises as granted previously. The remaining land is agricultural land and is used as so.

Trusting this is in order.

Kind regards

Grainne Kelly

Mucklagh Final Residential Zoned Land Tax Map 2025

-  In Scope Residential
(Area 22.32 ha)
-  In Scope Town Centre/
Mixed Use (Area 0.93 ha)
-  Settlement Boundary

