





Portarlinton Draft Residential Zoned Land Tax Map 2026



-  In Scope Residential (Area 42.02 ha)
-  In Scope Town Centre/
Mixed Use (Area 1.9 ha)
-  Land Removed - Town
Centre/Mixed Use (0.01) ha
-  Settlement Boundary

