




Mucklagh Final Residential Zoned Land Tax Map 2025

-  In Scope Residential
(Area 22.32 ha)
-  In Scope Town Centre/
Mixed Use (Area 0.93 ha)
-  Settlement Boundary