




# Mucklagh Draft Residential Zoned Land Tax Map 2026

-  In Scope Residential  
(Area 22.32 ha)
-  In Scope Town Centre/  
Mixed Use (Area 0.93 ha)
-  Settlement Boundary