




Moneygall Final Residential Zoned Land Tax Map 2025

-  In Scope Residential
(Area 10.2 ha)
-  In Scope Town
Centre/Mixed Use
(Area 0.13 ha)
-  Settlement Boundary