




Killeigh Final Residential Zoned Land Tax Map 2025

-  In Scope Residential (Area 8.79 ha)
-  In Scope Town Centre/ Mixed Use (Area 1.6 ha)
-  Settlement Boundary