




Killeigh Draft Residential Zoned Land Tax Map 2026

-  In Scope Residential
(Area 8.79 ha)
-  In Scope Town Centre/
Mixed Use (Area 1.6 ha)
-  Settlement Boundary