




Kilcormac Draft Residential Zoned Land Tax Map 2026

-  In Scope Residential
(Area 16.56 ha)
-  In Scope Town
Centre/Mixed Use
(Area 7.48 ha)
-  Settlement Boundary