




Geashill Draft Residential Zoned Land Tax Map 2026



-  In Scope Residential (Area 16.56 ha)
-  In Scope Town Centre/ Mixed Use (Area 7.48 ha)
-  Settlement Boundary

0 0.02 0.04 0.09 0.14 0.18 Kilometers