




# Ferbane Draft Residential Zoned Land Tax Map 2026

-  In Scope Residential (Area 36.63 ha)
-  In Scope Town Centre/ Mixed Use (Area 7.9 ha)
-  Settlement Boundary

