




# Daingean Draft Residential Zoned Land Tax Map 2026

-  In Scope Residential  
(Area 21.42 ha)
-  In Scope Town Centre/  
Mixed Use (Area 5.5 ha)
-  Settlement Boundary