




Cloneygowan Draft Residential Zoned Land Tax Map 2026



-  In Scope Residential
(Area 0 ha)
-  In Scope Town Centre/
Mixed Use (Area 0 ha)
-  Settlement Boundary