




# Clonbullogue Draft Residential Zoned Land Tax Map 2026

-  In Scope Residential  
(Area 8.77 ha)
-  In Scope Town  
Centre/Mixed Use  
(Area 0.55 ha)
-  Settlement Boundary

