




Bracknagh Draft Residential Zoned Land Tax Map 2026

-  In Scope Residential
(Area 10.53 ha)
-  In Scope Town
Centre/Mixed Use
(Area 0.45 ha)
-  Settlement Boundary