




# Birr Final Residential Zoned Land Tax Map 2025

-  In Scope Residential (Area 131.88 ha)
-  In Scope Town Centre/  
Mixed Use (Area 6.01 ha)
-  Settlement Boundary