





Birr Draft Residential Zoned Land Tax Map 2026

-  In Scope Residential (Area 130.8 ha)
-  In Scope Town Centre/
Mixed Use (Area 5.99 ha)
- Land Removed -
 Residential (Area 0.88 ha)
& Town Centre/Mixed Use (0.01 ha)
-  Settlement Boundary