





Belmont Draft Residential Zoned Land Tax Map 2026



-  In Scope Residential
(Area 7.04 ha)
-  In Scope Town
Centre/Mixed Use
(Area 0 ha)
-  Land Removed -
Residential (Area
0.18 ha)
-  Settlement Boundary

