




Banagher Draft Residential Zoned Land Tax Map 2026

-  In Scope Residential
(Area 54.85 ha)
-  In Scope Town Centre/
Mixed Use (Area 3.5 ha)
-  Settlement Boundary

