




# Ballycumber Final Residential Zoned Land Tax Map 2025

-  In Scope Residential  
(Area 7.72 ha)
-  In Scope Town  
Centre/Mixed Use  
(Area 0.41 ha)
-  Settlement Boundary