




Ballinagar Final Residential Zoned Land Tax Map 2025



-  In Scope Residential
(Area 13.54 ha)
-  In Scope Town Centre/
Mixed Use (Area 0.38 ha)
-  Settlement Boundary

