





Ballinagar Draft Residential Zoned Land Tax Map 2026

-  In Scope Residential (Area 13.39 ha)
-  In Scope Town Centre/ Mixed Use (Area 0.38 ha)
-  Land Removed - Residential (Area 0.15 ha)
-  Settlement Boundary

